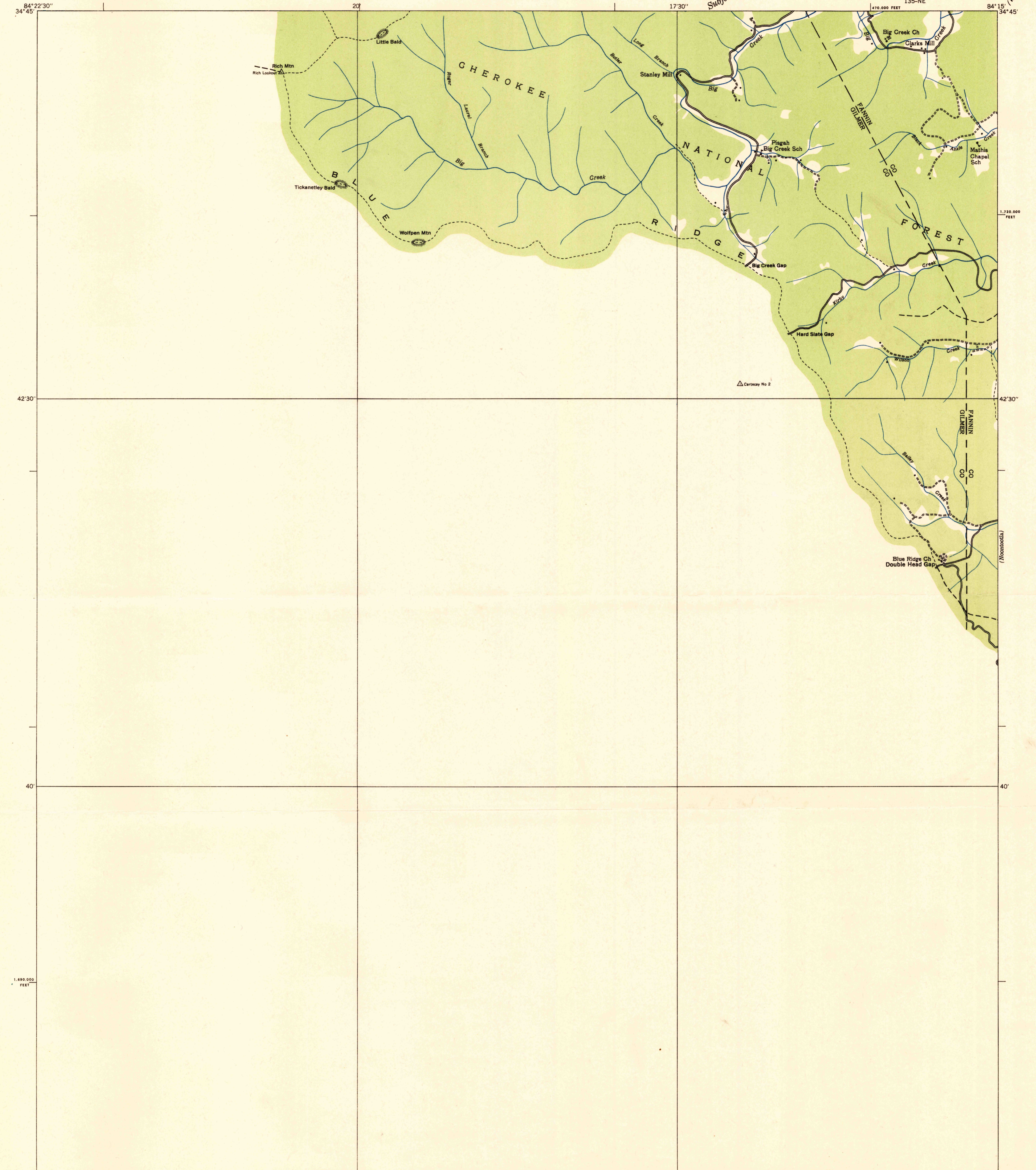

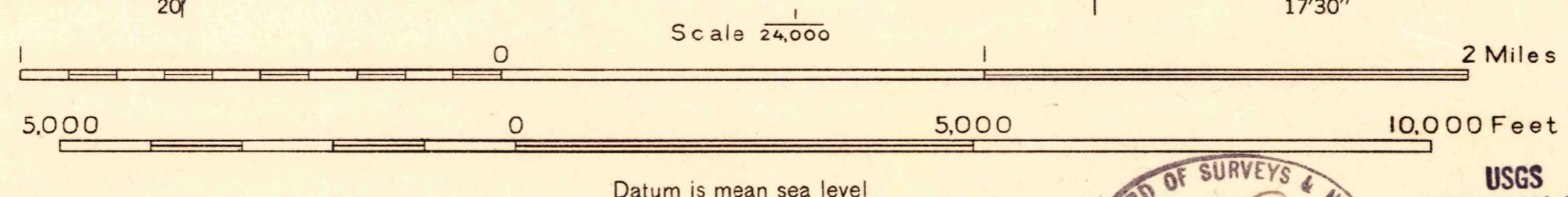


Advance sheet
Subject to correction



Albert Pike, Division Engineer
Compiled by U. S. Geological Survey from aerial photographs
Control by U. S. Geological Survey
Field examination in 1935



PRINTED BY U. S. GEOLOGICAL SURVEY
Polyconic projection. 1927 North American datum
10,000 foot grid based on Georgia West
rectangular coordinate system
Ridge line - - - - -
Trail - - - - -
TICKANETLEY, GA.
135-NE