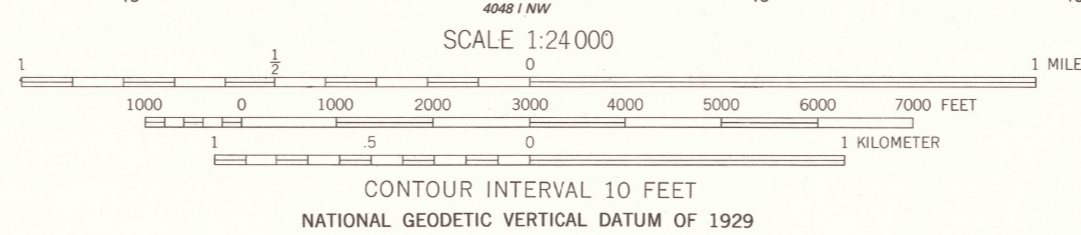
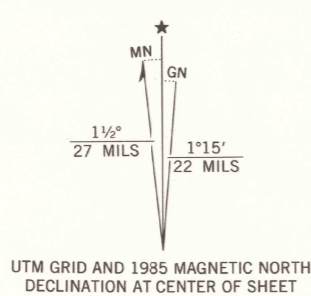



Mapped by the Army Map Service
Published for civil use by the Geological Survey
Control by USGS, NOS/NOAA, USCE, and Georgia Geodetic Survey
Topography by photogrammetric methods from aerial photographs taken 1947. Planimetry revised by photogrammetric methods from aerial photographs taken 1951 and 1953. Field checked 1955
Polyconic projection. 10,000-foot grid ticks based on Georgia coordinate system, west zone
1000-meter Universal Transverse Mercator grid, zone 16
1927 North American Datum
To place on the predicted North American Datum 1983, move the projection lines 13 meters south and 8 meters west as shown by dashed corner ticks
There may be private inholdings within the boundaries of the National or State reservations shown on this map



THIS MAP COMPLIES WITH NATIONAL MAP ACCURACY STANDARDS
FOR SALE BY U. S. GEOLOGICAL SURVEY, RESTON, VIRGINIA 22092
A FOLDER DESCRIBING TOPOGRAPHIC MAPS AND SYMBOLS IS AVAILABLE ON REQUEST



Revisions shown in purple compiled by the Geological Survey in cooperation with State of Georgia agencies from aerial photographs taken 1981 and other sources. This information not field checked
Map edited 1985

ROAD CLASSIFICATION

Primary highway, hard surface	Light-duty road, hard or improved surface
Secondary highway, hard surface	Unimproved road
Interstate Route	U. S. Route
	State Route

UPATOI, GA.
SW 1/4 TALBOTTON 15' QUADRANGLE
32084-E6-TF-024
1955
PHOTOREVISED 1985
DMA 4049 II SW-SERIES V845