

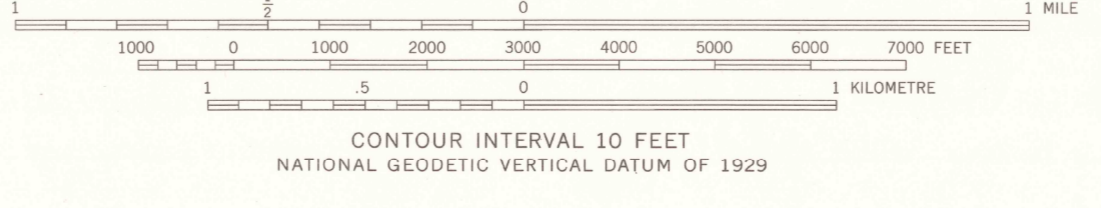
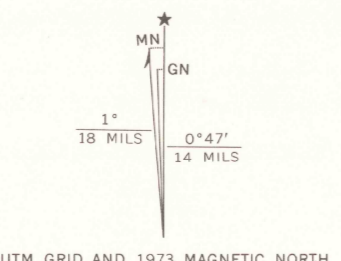
Mapped, edited, and published by the Geological Survey
Control by USGS, NOS/NOAA, and Georgia Geodetic Survey

Topography by photogrammetric methods from aerial
photographs taken 1973. Field checked 1973

Projection and 10,000-foot grid ticks: Georgia coordinate system,
east zone (transverse Mercator)
1000-metre Universal Transverse Mercator grid ticks, zone 17,
shown in blue. 1927 North American datum

Fine red dashed lines indicate selected fence and field lines where
generally visible on aerial photographs. This information is unchecked


Map photoinspected 1981
No major culture or drainage changes observed



THIS MAP COMPLIES WITH NATIONAL MAP ACCURACY STANDARDS
FOR SALE BY U. S. GEOLOGICAL SURVEY
DENVER, COLORADO 80225, OR RESTON, VIRGINIA 22092
A FOLDER DESCRIBING TOPOGRAPHIC MAPS AND SYMBOLS IS AVAILABLE ON REQUEST

ROAD CLASSIFICATION

Primary highway, hard surface	Light-duty road, hard or improved surface
Secondary highway, hard surface	Unimproved road
Interstate Route	U. S. Route
	State Route



WADLEY, GA.
N3245-W8222.5/7.5
1973
PHOTOINSPECTED 1981
AMS 4549 IV SW—SERIES V845