

Mapped, edited, and published by the Geological Survey

Control by USGS and NOS/NOAA

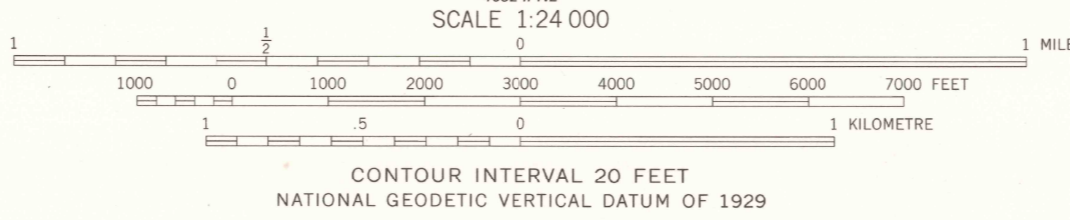
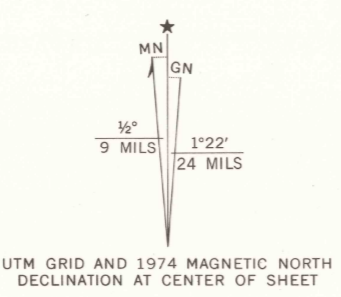
Topography by photogrammetric methods from aerial photographs taken 1972. Field checked 1974.

Projection and 10,000-foot grid ticks: Georgia coordinate system, west zone (transverse Mercator)


1000-metre Universal Transverse Mercator grid ticks, zone 16, shown in blue. 1927 North American datum

To place on the predicted North American Datum 1983 move the projection lines 9 meters south and 7 meters west as shown by dashed corner ticks

Map photospected 1981  
No major culture or drainage changes observed



ROAD CLASSIFICATION	
Primary highway, hard surface	Light-duty road, hard or improved surface
Secondary highway, hard surface	Unimproved road
Interstate Route	U. S. Route
	State Route



WALESKA, GA.  
8E/4 WALESKA 15' QUADRANGLE  
34084C5-TF-024  
PHOTOSPECTED 1981  
1974

DMA 4052 1 SE—SERIES V845

THIS MAP COMPLIES WITH NATIONAL MAP ACCURACY STANDARDS  
FOR SALE BY U. S. GEOLOGICAL SURVEY  
DENVER, COLORADO 80225, OR RESTON, VIRGINIA 22092  
A FOLDER DESCRIBING TOPOGRAPHIC MAPS AND SYMBOLS IS AVAILABLE ON REQUEST