

Mapped, edited, and published by the Geological Survey

Control by USGS and NOS/NOAA

Topography by photogrammetric methods from aerial photographs taken 1973. Field checked 1973

Projection and 10,000-foot grid ticks: Georgia coordinate system, west zone (transverse Mercator)


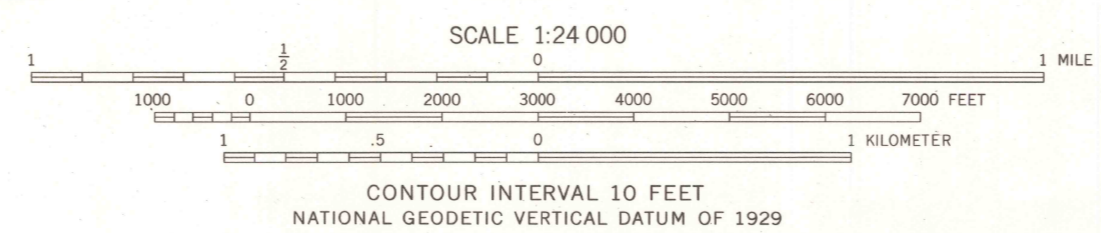
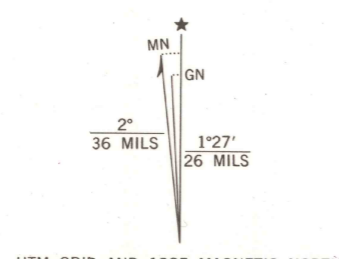
1000-meter Universal Transverse Mercator grid ticks, zone 17, shown in blue

1927 North American Datum

To place on the predicted North American Datum 1983 move the projection lines 13 meters south and 10 meters west as shown by dashed corner ticks

Red tint indicates area in which only landmark buildings are shown

Fine red dashed lines indicate selected fence and field lines where generally visible on aerial photographs. This information is unchecked



ROAD CLASSIFICATION

Primary highway, hard surface	Light-duty road, hard or improved surface
Secondary highway, hard surface	Unimproved road
Interstate Route	U. S. Route
	State Route

THIS MAP COMPLIES WITH NATIONAL MAP ACCURACY STANDARDS FOR SALE BY U. S. GEOLOGICAL SURVEY, RESTON, VIRGINIA 22092. A FOLDER DESCRIBING TOPOGRAPHIC MAPS AND SYMBOLS IS AVAILABLE ON REQUEST.

Revisions shown in purple and woodland compiled in cooperation with State of Georgia agencies from aerial photographs taken 1981 and other sources. This information not field checked. Map edited 1985. Purple tint indicates area in which only landmark buildings are shown.

WARNER ROBINS NW, GA.
NW/4 WARNER ROBINS 15' QUADRANGLE
32083-F6-TF-024
1973
PHOTOREVISED 1985
DMA 4249 II NW - SERIES V845

