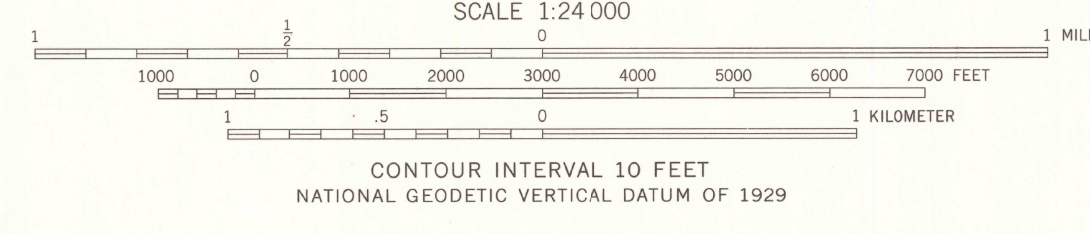
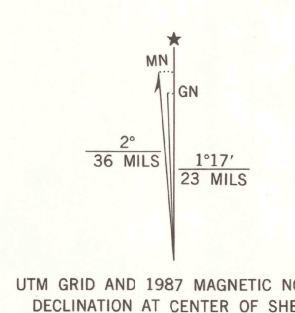


Mapped, edited, and published by the Geological Survey  
 Control by USGS and NOS/NOAA  
 Topography by photogrammetric methods from aerial photographs taken 1972. Field checked 1973  
 Projection and 10,000-foot grid ticks: Georgia coordinate system, west zone (transverse Mercator)  
 1000-meter Universal Transverse Mercator grid ticks, zone 17, shown in blue. 1927 North American datum  
 To place on the predicted North American Datum 1983 move the projection lines 16 meters south and 12 meters west as shown by dashed corner ticks  
 Fine red dashed lines indicate selected fence and field lines where generally visible on aerial photographs. This information is unchecked




THIS MAP COMPLIES WITH NATIONAL MAP ACCURACY STANDARDS  
 FOR SALE BY U. S. GEOLOGICAL SURVEY  
 DENVER, COLORADO 80225 OR RESTON, VIRGINIA 22092  
 A FOLDER DESCRIBING TOPOGRAPHIC MAPS AND SYMBOLS IS AVAILABLE ON REQUEST



ROAD CLASSIFICATION

Primary highway, hard surface	Light-duty road, hard or improved surface
Secondary highway, hard surface	Unimproved road
Interstate Route	U. S. Route
	State Route



WATERLOO, GA.  
 31083-E4-TF-024  
 1973  
 PHOTOREVISED 1987  
 DMA 4347 III SW - SERIES V845

Revisions shown in purple and woodland compiled from aerial photographs taken 1983 and other sources. This information not field checked. Map edited 1987