

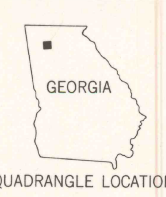
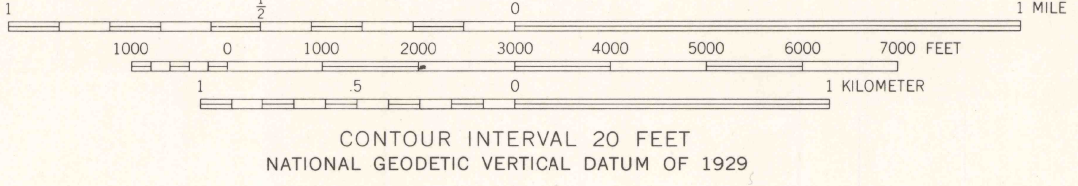
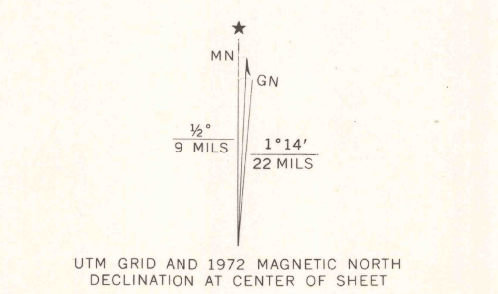
Mapped, edited, and published by the Geological Survey

Control by USGS, USC&GS, and Georgia Geodetic Survey  
Topography by photogrammetric methods from aerial  
photographs taken 1972. Field checked 1972

Projection and 10,000-foot grid ticks: Georgia coordinate  
system, west zone (transverse Mercator)  
1000-meter Universal Transverse Mercator grid ticks,  
zone 16, shown in blue. 1927 North American datum


Fine red dashed lines indicate selected fence and field lines where  
generally visible on aerial photographs. This information is unchecked

To place on the predicted North American Datum 1983  
move the projection lines 8 meters south and  
6 meters west as shown by dashed corner ticks



ROAD CLASSIFICATION

Primary highway, hard surface	Light-duty road, hard or improved surface
Secondary highway, hard surface	Unimproved road
Interstate Route	U.S. Route
	State Route



WHITE WEST, GA.  
SE/4 ADAIRSVILLE 15' QUADRANGLE  
34084-C7-F024

1972  
PHOTOINSPECTED 1981  
DMA 4052 IV SE—SERIES V845

THIS MAP COMPLIES WITH NATIONAL MAP ACCURACY STANDARDS  
FOR SALE BY U.S. GEOLOGICAL SURVEY  
DENVER, COLORADO 80225, OR RESTON, VIRGINIA 22092  
A FOLDER DESCRIBING TOPOGRAPHIC MAPS AND SYMBOLS IS AVAILABLE ON REQUEST

Map photoinspected 1981  
No major culture or drainage changes observed