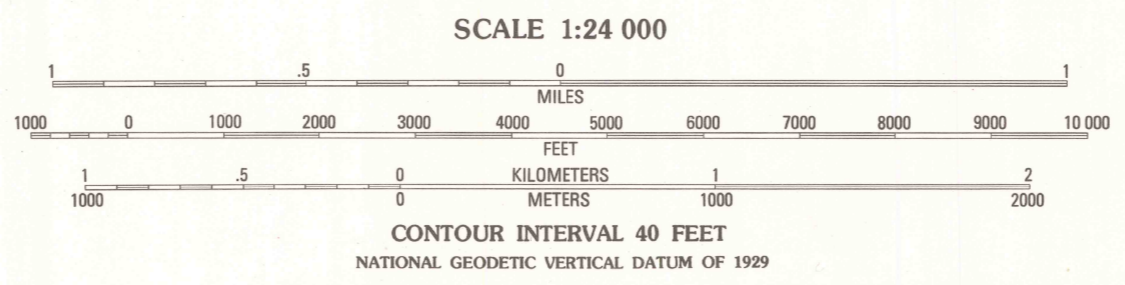
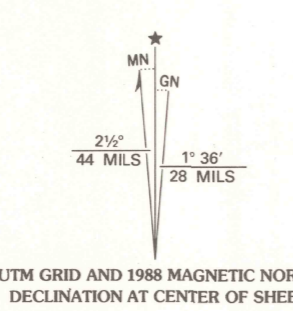

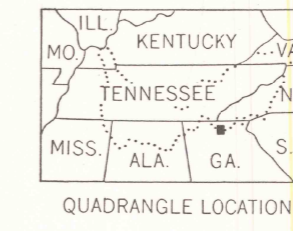




Produced by the United States Geological Survey in cooperation with State of Georgia agencies. Control by USGS, NOS/NOAA and TVA. Topography by photogrammetric methods from aerial photographs taken 1975 and 1982. Field checked 1987. Map edited 1988. Superimposed map dated 1946. Projection and 10,000-foot grid ticks: Georgia coordinate system, west zone (transverse Mercator) 1000-meter Universal Transverse Mercator grid, zone 16 1927 North American Datum. To place on the predicted North American Datum 1983, move the projection lines 7 meters south and 7 meters west as shown by dashed corner ticks. There may be private inholdings within the boundaries of the National or State reservations shown on this map.



THIS MAP COMPLIES WITH NATIONAL MAP ACCURACY STANDARDS FOR SALE BY U. S. GEOLOGICAL SURVEY, DENVER, COLORADO 80225, OR RESTON, VIRGINIA 22092 AND U. S. TENNESSEE VALLEY AUTHORITY, CHATTANOOGA, TENN. 37401 OR KNOXVILLE, TENN. 37902. A FOLDER DESCRIBING TOPOGRAPHIC MAPS AND SYMBOLS IS AVAILABLE ON REQUEST.



ROAD CLASSIFICATION

Primary highway, hard surface	Light-duty road, hard or improved surface
Secondary highway, hard surface	Unimproved road
Interstate Route	U. S. Route
	State Route

WILSCOT, GA.
34084-G2-TF-024
1988
DMA 4153 I SW-SERIES V845