

4646 IV SE (WABERLY)

UNITED STATES DEPARTMENT OF THE INTERIOR GEOLOGICAL SURVEY



STATE OF GEORGIA DEPARTMENT OF NATURAL RESOURCES GEOLOGIC AND WATER RESOURCES DIVISION

WOODBINE QUADRANGLE GEORGIA-CAMDEN CO. 7.5 MINUTE SERIES ORTHOPHOTOMAP (TOPOGRAPHIC-BATHYMETRIC)

4646 IV SE (DOVER BLUFF)



CONVERSION SCALES


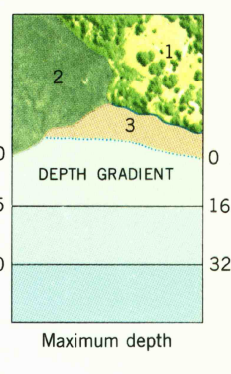



Table with 2 columns: Feet, Meters. Values: 1 3048, 2 6096, 3 9144, 4 12192, 5 15240, 6 18288, 7 21336, 8 24384, 9 27432, 10 30480.

To convert feet to meters multiply by 3048 To convert meters to feet multiply by 3.2808

- 1. Dryland
2. Wetlands (May be partially submerged at mean high tide)
3. Exposed at mean low tide

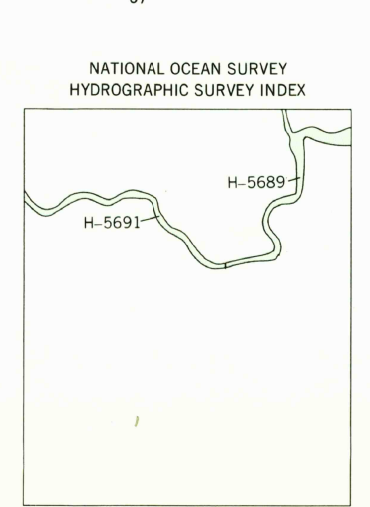


Mapped, edited, and published by the Geological Survey and the National Ocean Survey... Control by USGS and NOS/NOAA... Orthophotomap prepared by the Geological Survey from aerial photograph taken April 19, 1974...



UTM GRID AND 1979 MAGNETIC NORTH DECLINATION AT CENTER OF SHEET. Table with columns: Survey Number, Survey Date, Survey Scale, Survey Line Spacing (Naut. Miles).

SCALE 1:24 000. NATIONAL OCEAN SURVEY HYDROGRAPHIC SURVEY INDEX. NATIONAL GEODETIC VERTICAL DATUM OF 1929. BATHYMETRIC CONTOUR INTERVAL 1 METER WITH SUPPLEMENTARY 0.5 METER CONTOURS-DATUM IS MEAN LOW WATER...



ROAD CLASSIFICATION. Primary highway, hard surface. Secondary highway, hard surface. Trails. Interstate Route, U. S. Route, State Route.

WOODBINE, GA. N3052.5-W8137.5/7.5. 1979. DMA 4645 1 NW-SERIES Y8450. USGS Historical File Topographic Division.

JAN 30 1980

1800