

ROCK FORD

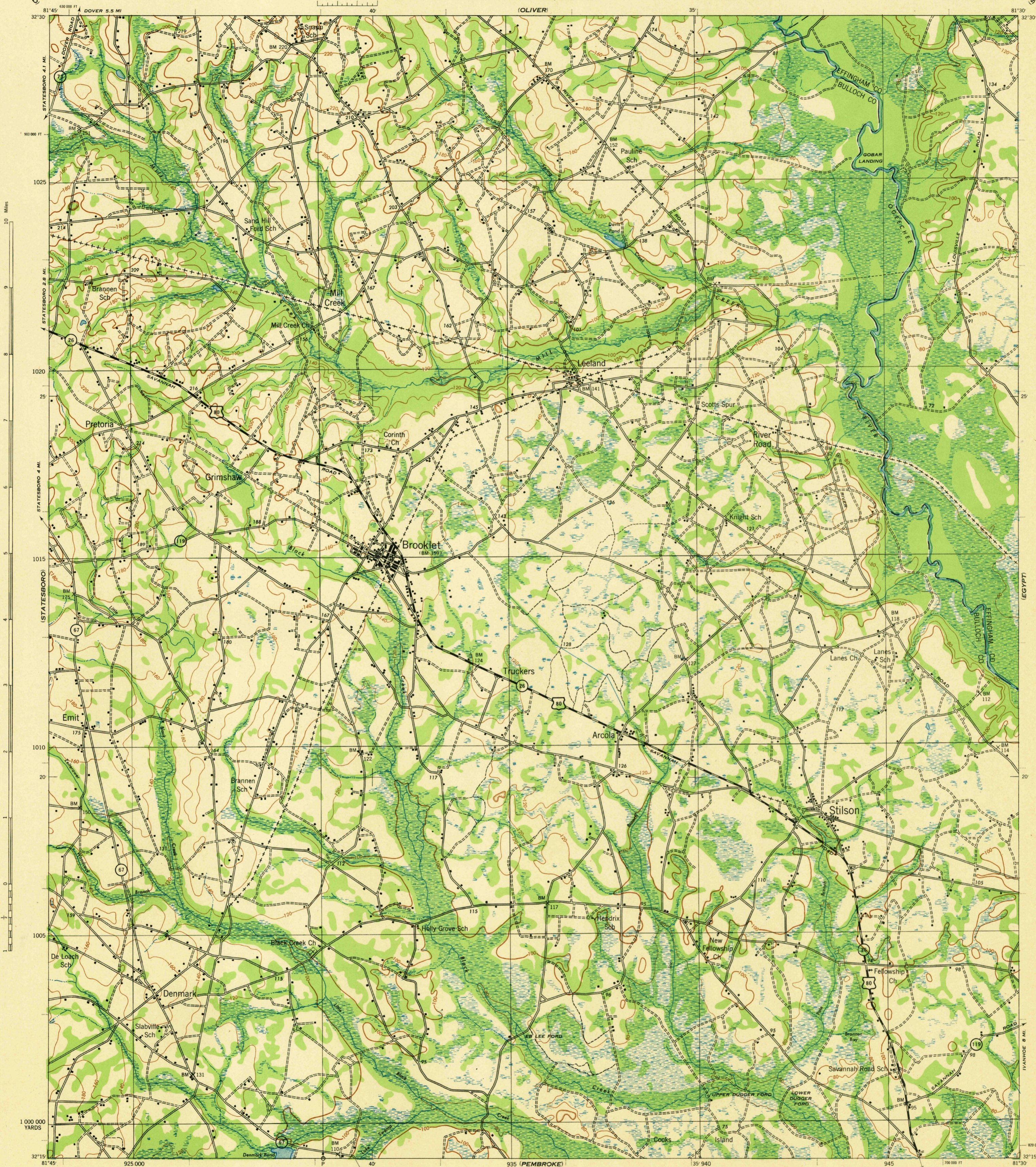
GEORGIA 1:62,500

WAR DEPARTMENT
CORPS OF ENGINEERS, U. S. ARMY

FIRST EDITION AMS-1

BROOKLET QUADRANGLE
15 MINUTE SERIES

SHIRLEY

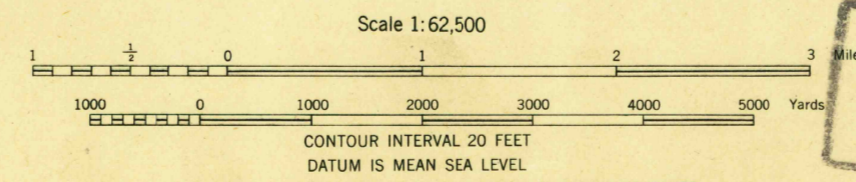


CLAYTON

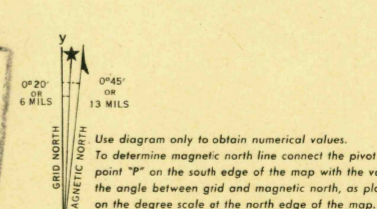
First Edition 1943
 Prepared under the direction of the Chief of Engineers, U. S. Army,
 By Army Map Service (A.M.S.), U. S. Army, Washington, D. C. 1942
 Based on U. S. G. S. quadrangle, Brooklet, 1:62,500 (1918).
 Control by U. S. Geological Survey.
 Surveyed by Geological Survey 1921.
 Revised from single lens vertical aerial photographs by slotted template method.
 Aerial photography - A. A. A. Department of Agriculture, 1941.
 Polyconic Projection, North American datum, 1927.

H-15 ROAD CLASSIFICATION 1942

Dependable hard surface. Loose surface graded. U. S. Route
 Heavy duty road. By weather road.
 Secondary hard surface. Dirt road. State Route
 More than two lanes indicated by note along road with tick at point of change. 2 LANE 1 LANE



U. S. G. S.
FILE COPY
 Inspection and Mailing.



9/43 SX

USCS BROOKLET, GA.
 Historical File N3215-W8130/15
 Topographic Division

MELDRIM