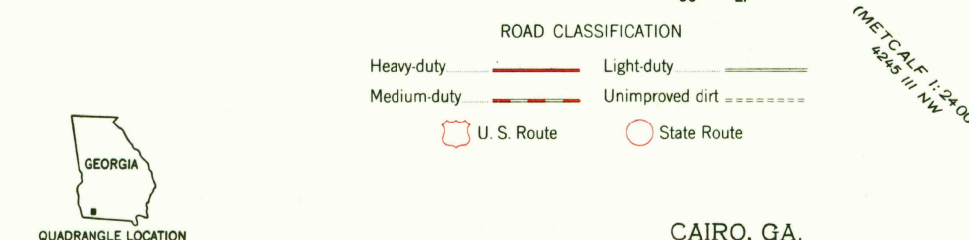
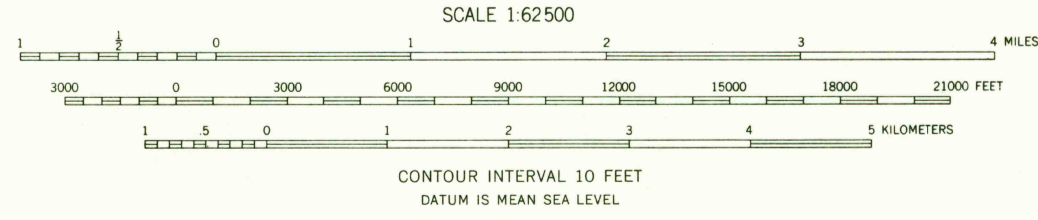
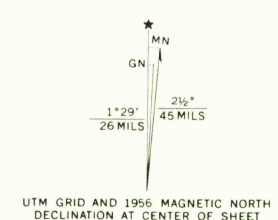


Mapped, edited, and published by the Geological Survey
Control by USGS, USC&GS, and Georgia Geologic Survey
Culture and drainage in part compiled from aerial photographs
taken 1952. Topography by planetable surveys 1956
Polyconic projection. 1927 North American datum
10,000-foot grid based on Georgia coordinate system,
west zone
1000-meter Universal Transverse Mercator grid ticks,
zone 16, shown in blue
Red tint indicates area in which only
landmark buildings are shown



THIS MAP COMPLIES WITH NATIONAL MAP ACCURACY STANDARDS
FOR SALE BY U. S. GEOLOGICAL SURVEY, WASHINGTON, D. C. 20242
A FOLDER DESCRIBING TOPOGRAPHIC MAPS AND SYMBOLS IS AVAILABLE ON REQUEST

CAIRO, GA.
N 3045-W8400/15
1956
AMS 4145 I - SERIES V745