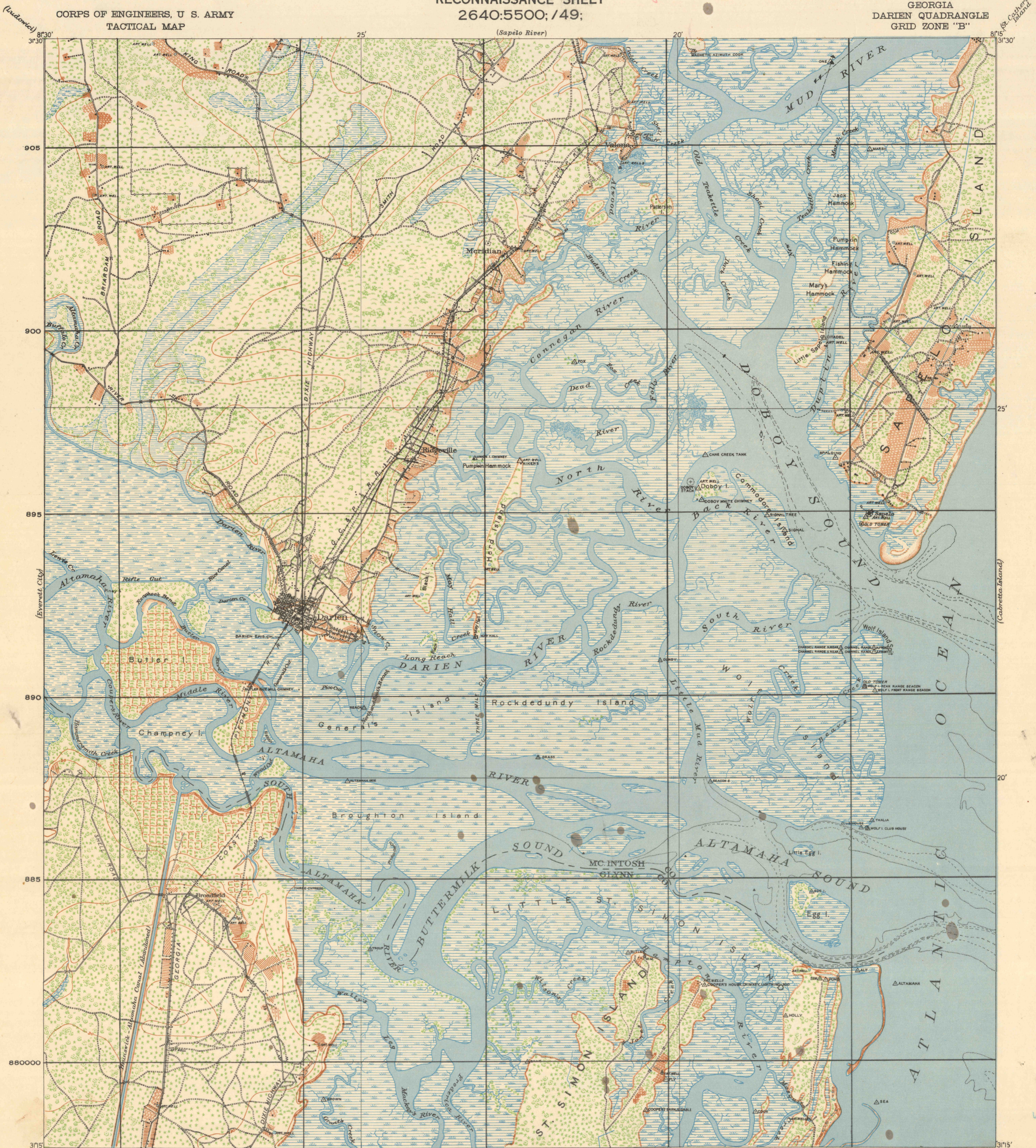


CONTROLLED RECONNAISSANCE SHEET 2640:5500; /49;

Key for file

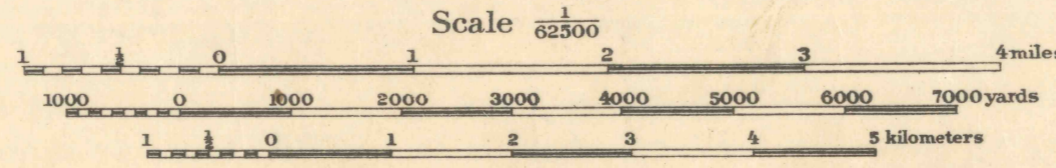
GEORGIA DARIEN QUADRANGLE GRID ZONE "B"

CORPS OF ENGINEERS, U. S. ARMY TACTICAL MAP



Field work by Co. B, 1st Regiment of Engineers, 1912. Compilation and Field Inspection by Department Engineer, Southeastern Department, July 1918. Base map and depth curves from U. S. C. & G. S. charts. Control from U. S. C. & G. S. charts, U. S. G. S. Margin and Railroad Valuation Surveys.

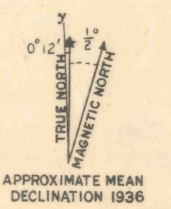
ENGINEER REPRODUCTION PLANT, U. S. ARMY, FORT HUMPHREYS, D. C. 9970 1921 REPRINT 1937



Scale 1/62500 Contour Interval 10 feet Datum is mean sea level Datum for depth curves is mean low water

NOTE: OFFICERS USING THIS MAP WILL MARK HEREON CORRECTIONS AND ADDITIONS WHICH COME TO THEIR ATTENTION AND MAIL DIRECT TO "THE CHIEF OF ENGINEERS, WASHINGTON, D. C."

FIVE THOUSAND YARD GRID COMPUTED FROM "GRID SYSTEM FOR PROGRESSIVE MAPS IN THE U. S." ZONE B. U. S. C. & G. S. SPECIAL PUBLICATION NO. 59. (THE LAST THREE DIGITS OF THE GRID NUMBERS ARE OMITTED.)



APPROXIMATE MEAN DECLINATION 1936

FILE COPY MAP INFORMATION OFFICE

DARIEN

GEORGIA