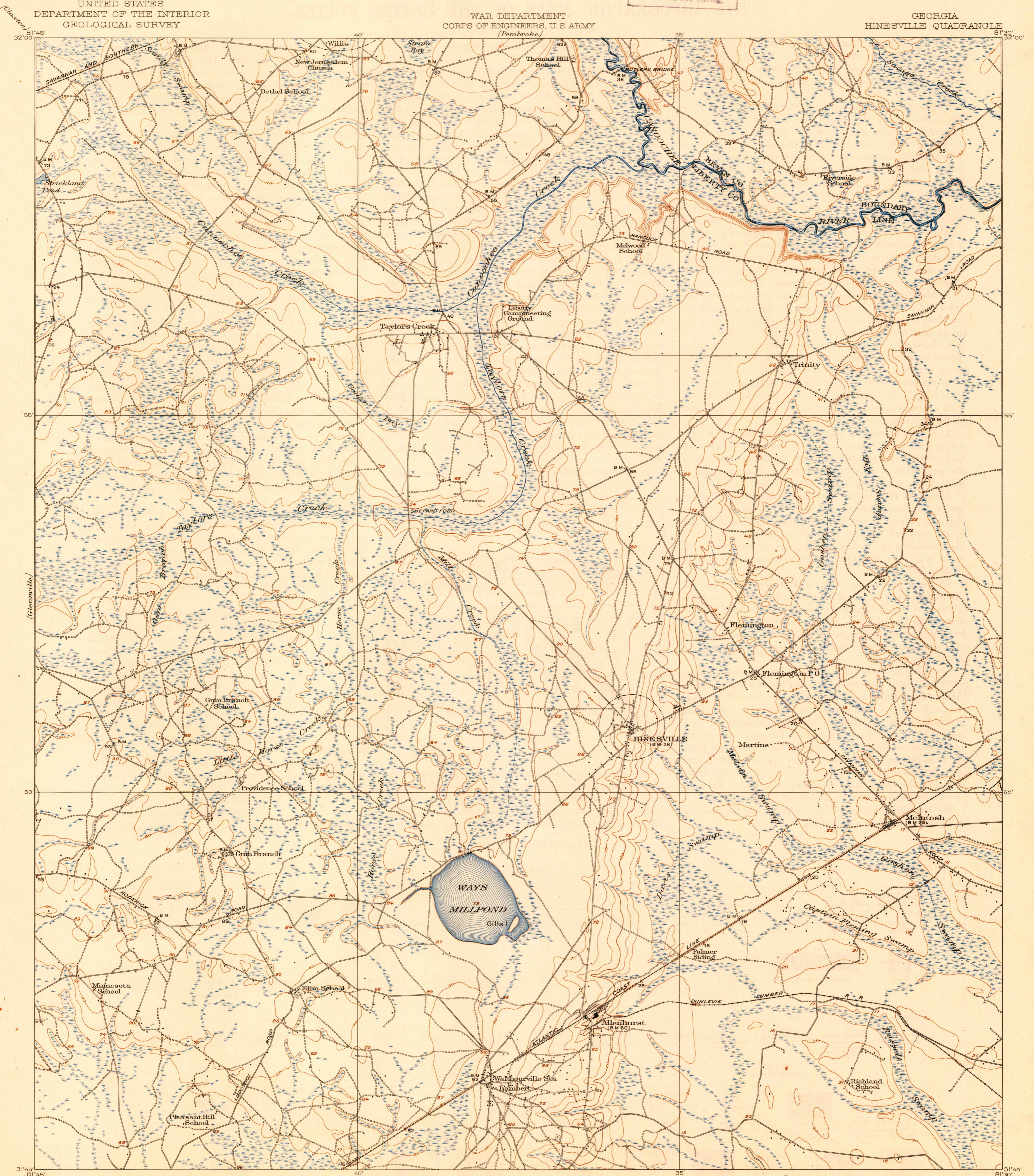
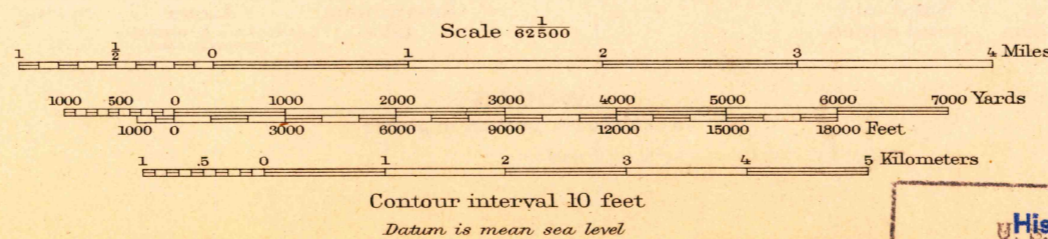
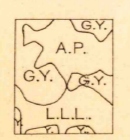


U. S. G. S.
FILE COPY
Inspection and Editing.



(Clason)
81°45'
32'00"
31°45'
81°30'
32'00"

R. B. Marshall, Chief Geographer.
W. H. Herron, Geographer in charge.
Topography by Albert Pike, Gilbert Young, and L. L. Lee.
Control by E. L. McNair and H. S. Senseney.
Surveyed in 1917.



TRUE NORTH
MAGNETIC NORTH
APPROXIMATE MEAN
DECLINATION, 1917.

Edition of 1918, reprinted 1944
Polyconic projection, North American datum

USGS
Historical File
Topographic Division

GA.
HINESVILLE

N3145-W8130/15