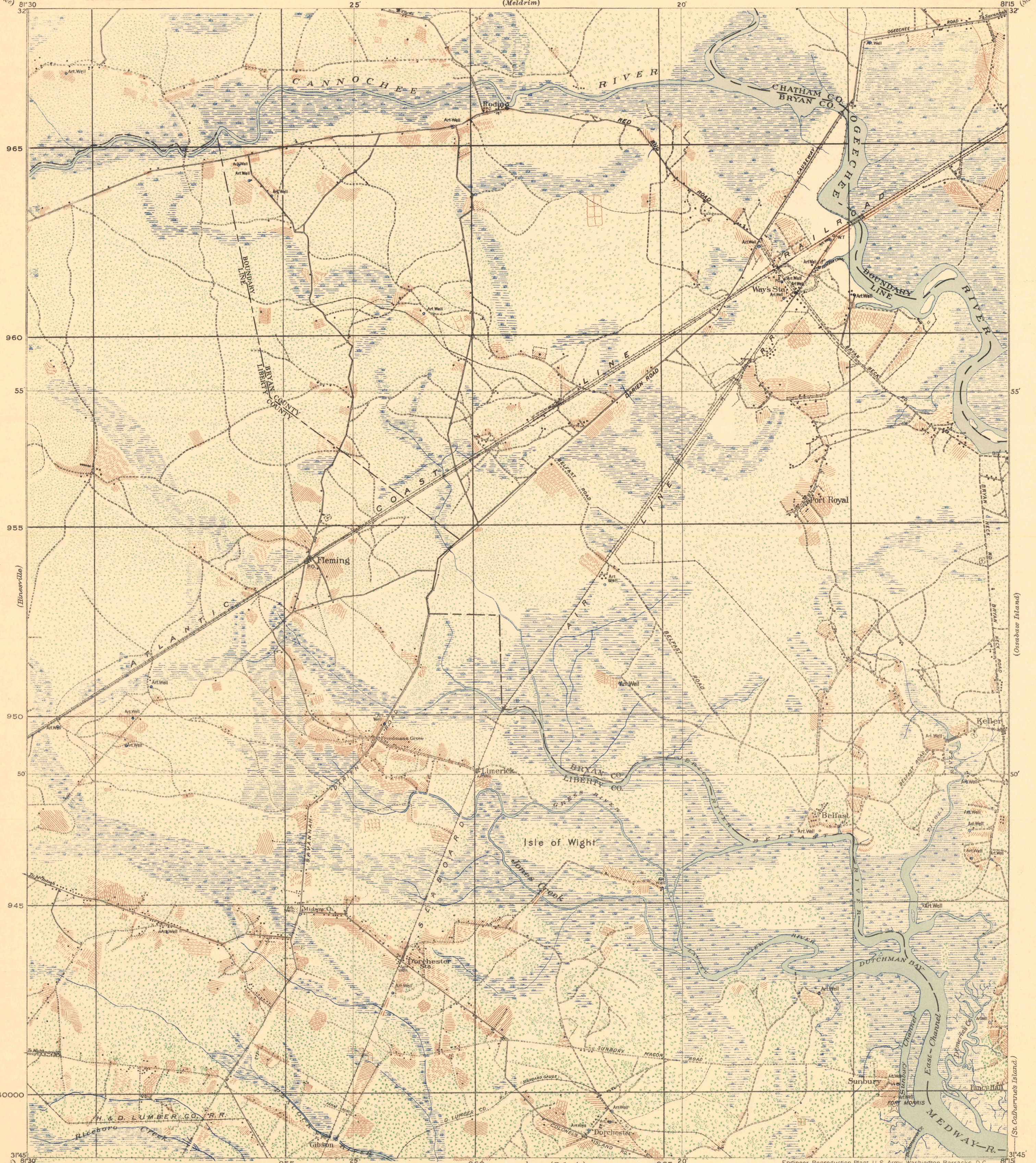


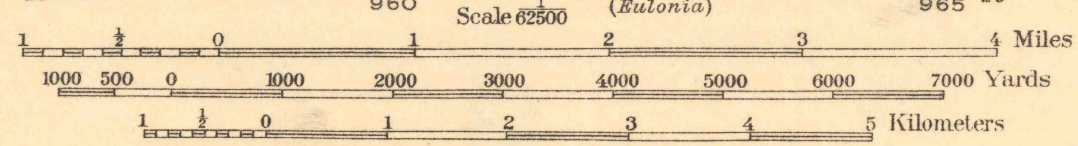
HARRIMAN INDEX 2640:5700;/49:
TACTICAL INDEX 789-N-II-W/2

GEORGIA
LIMERICK QUADRANGLE
GRID ZONE "B"

CORPS OF ENGINEERS, U. S. ARMY
TACTICAL MAP



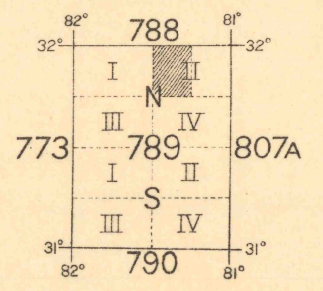
Field work by Co. B, 1st Regiment of Engineers, 1912.
Compilation and Field Inspection by
Department Engineer, Southeastern Department, July 1918.
Base map and depth curves from U.S.C. & G.S. charts.
Control from U.S.C. & G.S. charts. U.S.G.S. Margin and Railroad Valuation Surveys.



Contour Interval 20 feet.
Datum is mean sea level.

FIVE THOUSAND YARD GRID COMPUTED FROM "GRID SYSTEM FOR PROGRESSIVE MAPS
IN THE U. S." ZONE B, U. S. C. & G. S. SPECIAL PUBLICATION NO. 59
(THE LAST THREE DIGITS OF THE GRID NUMBERS ARE OMITTED)

NOTE: OFFICERS USING THIS MAP WILL MARK HEREON CORRECTIONS AND ADDITIONS WHICH COME
TO THEIR ATTENTION AND MAIL DIRECT TO "THE CHIEF OF ENGINEERS, WASHINGTON, D. C."



APPROXIMATE MEAN
DECLINATION 1920

Federal Board of Surveys & Maps
FILE COPY
Map Information Office

LIMERICK, GEO.