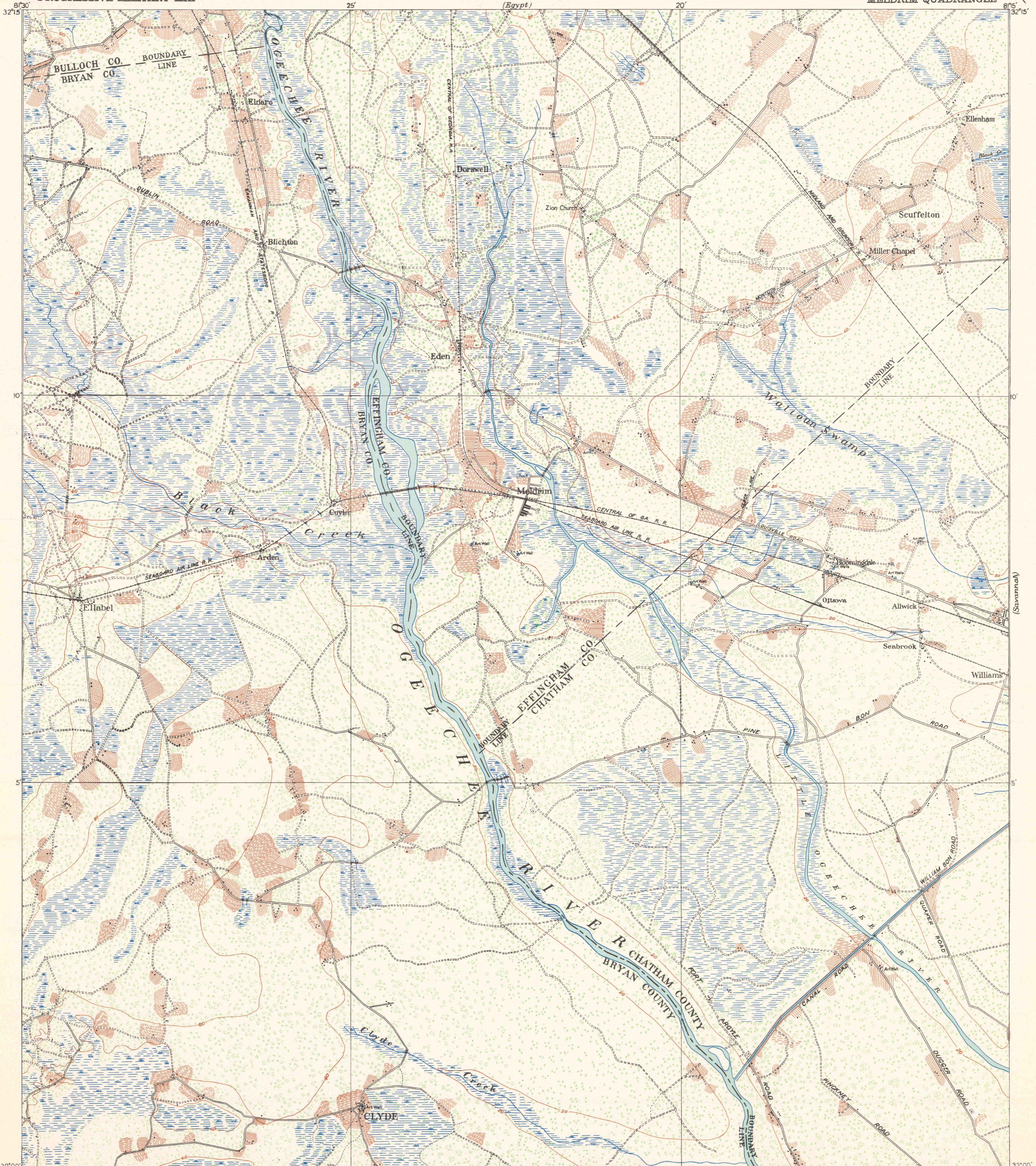


CONTROLLED  
RECONNAISSANCE SHEET  
788-S-IV-W/2

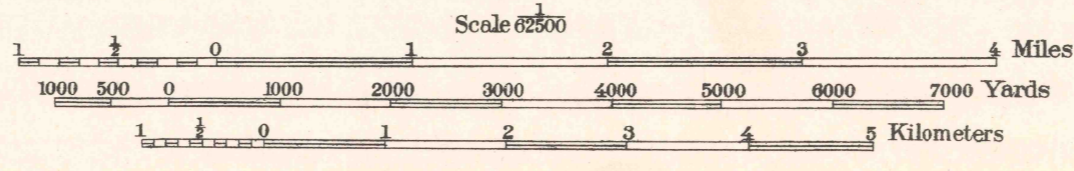
CORPS OF ENGINEERS, U. S. ARMY  
PROGRESSIVE MILITARY MAP

GEORGIA  
MELDRIM QUADRANGLE



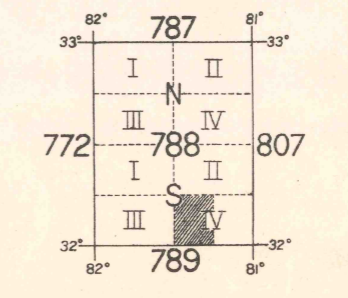
Field work by Co. B, 1st Regiment of Engineers, 1912.  
Compilation and Field Inspection by  
Department Engineer, Southeastern Department, July 1918.  
Control from U.S.G.S. Margins and Railroad Valuation Surveys.

ARMY MAP SERVICE, U. S. ARMY, WASHINGTON, D. C., 100768  
1942



Contour Interval 20 feet.  
Datum is mean sea level.  
Datum for depth curves is mean low water

NOTE: OFFICERS USING THIS MAP WILL MARK HEREON CORRECTIONS AND ADDITIONS WHICH COME TO THEIR ATTENTION AND MAIL DIRECT TO 'THE CHIEF OF ENGINEERS, WASHINGTON, D.C.'



TRUE NORTH  
MAGNETIC NORTH  
APPROXIMATE MEAN DECLINATION 1920

MELDRIM - GEORGIA