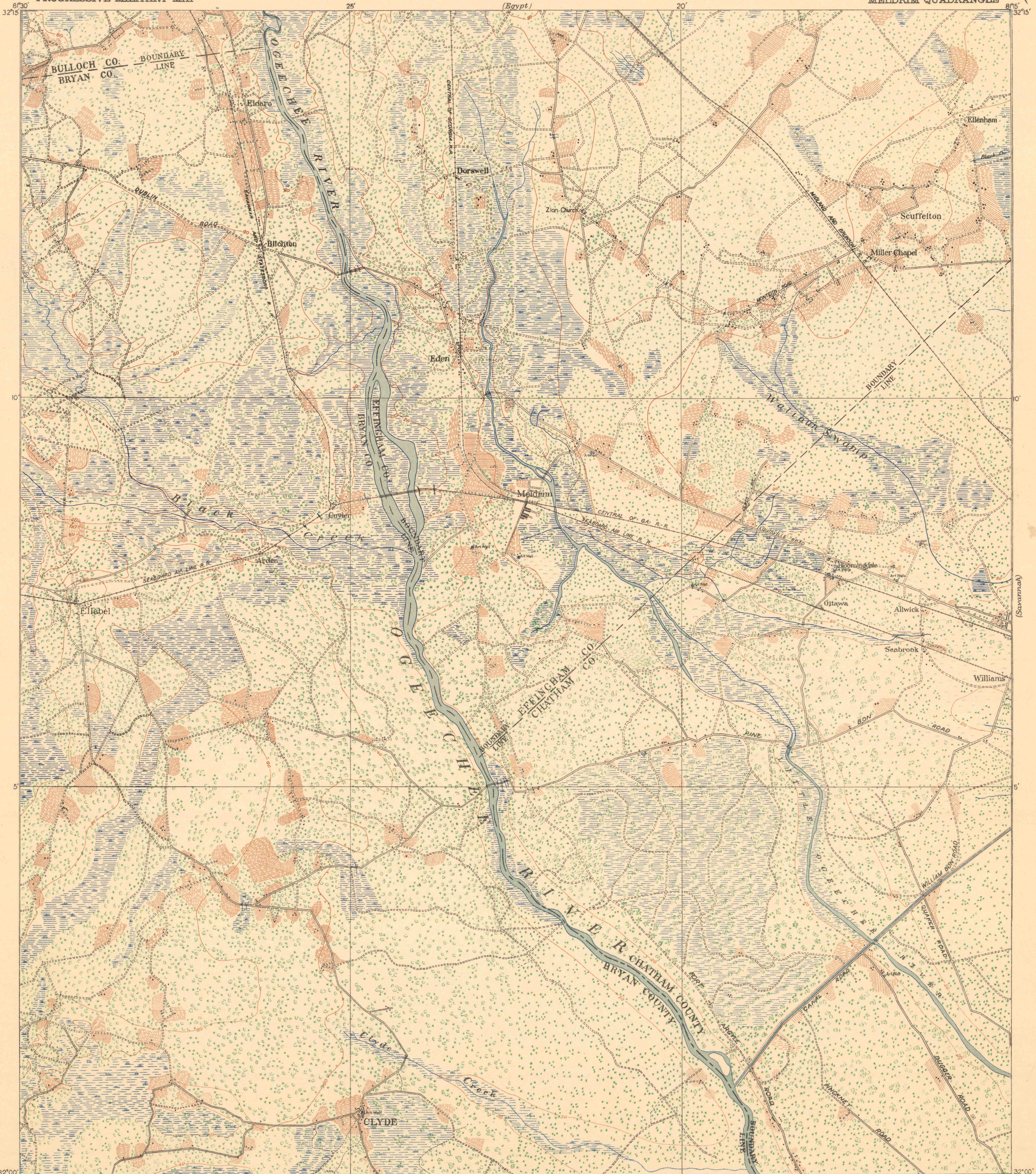


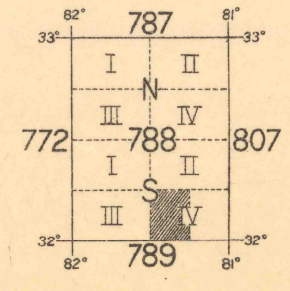
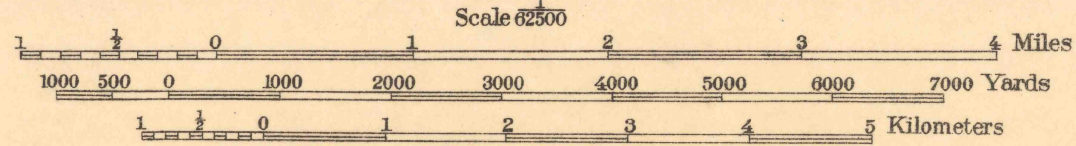
CONTROLLED
RECONNAISSANCE SHEET
788-S-IV-W/2

CORPS OF ENGINEERS, U. S. ARMY
PROGRESSIVE MILITARY MAP

GEORGIA
MELDRIM QUADRANGLE



Field work by Co. B, 1st Regiment of Engineers, 1912.
Compilation and Field Inspection by
Department Engineer, Southeastern Department, July 1918.
Control from U.S.G.S. Margins and Railroad Valuation Surveys.



TRUE NORTH
MAGNETIC NORTH
APPROXIMATE MEAN
DECLINATION 1920

Federal Board of Surveys & Maps
FILE COPY
Map Information Office

Contour Interval 20 feet.
Datum is mean sea level.
Datum for depth curves is mean low water
NOTE: OFFICERS USING THIS MAP WILL MARK HEREON CORRECTIONS AND ADDITIONS WHICH COME
TO THEIR ATTENTION AND MAIL DIRECT TO 'THE CHIEF OF ENGINEERS, WASHINGTON, D.C.'

MELDRIM, GEO.