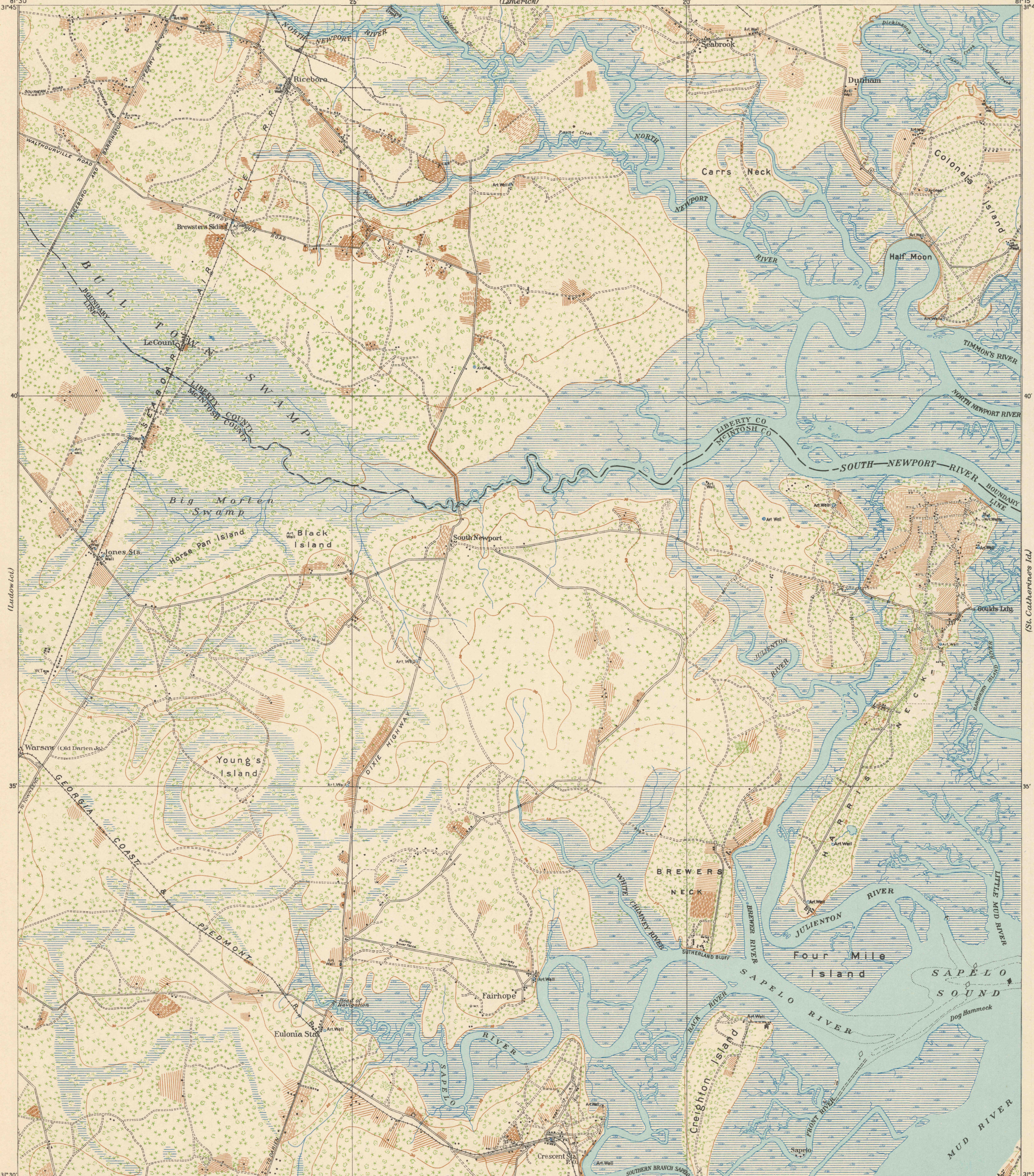


CONTROLLED
RECONNAISSANCE SHEET
2640:5600:49;

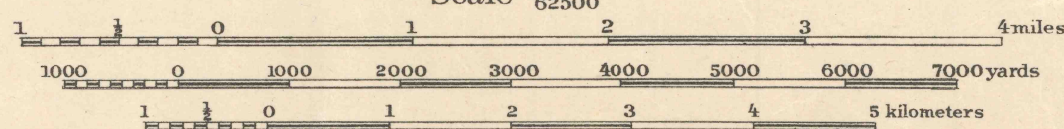
CORPS OF ENGINEERS, U. S. ARMY
TACTICAL MAP

GEORGIA
SAPELO RIVER QUADRANGLE



Field work by Co. B, 1st Regiment of Engineers, 1912.
Compilation and Field Inspection by
Department Engineer, Southeastern Department,
July 1918.
Base map and depth curves from U.S.C. & G.S. charts
and Railroad Valuation Surveys.

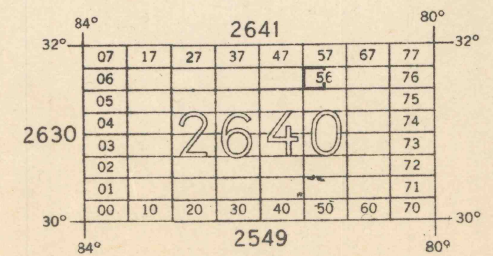
FILE COPY
MAP INFORMATION OFFICE



Contour Interval 10 feet
Datum is mean sea level
Datum for depth curves is mean low water

NOTE: OFFICERS USING THIS MAP WILL MARK HEREON CORRECTIONS AND ADDITIONS WHICH COME
TO THEIR ATTENTION AND MAIL DIRECT TO "THE CHIEF OF ENGINEERS, WASHINGTON, D. C."

ENGINEER REPRODUCTION PLANT, U. S. ARMY, WASHINGTON, D. C. 9093
1920 100771



TRUE NORTH
MAGNETIC NORTH
APPROXIMATE MEAN
DECLINATION 1930

G.S. Distr