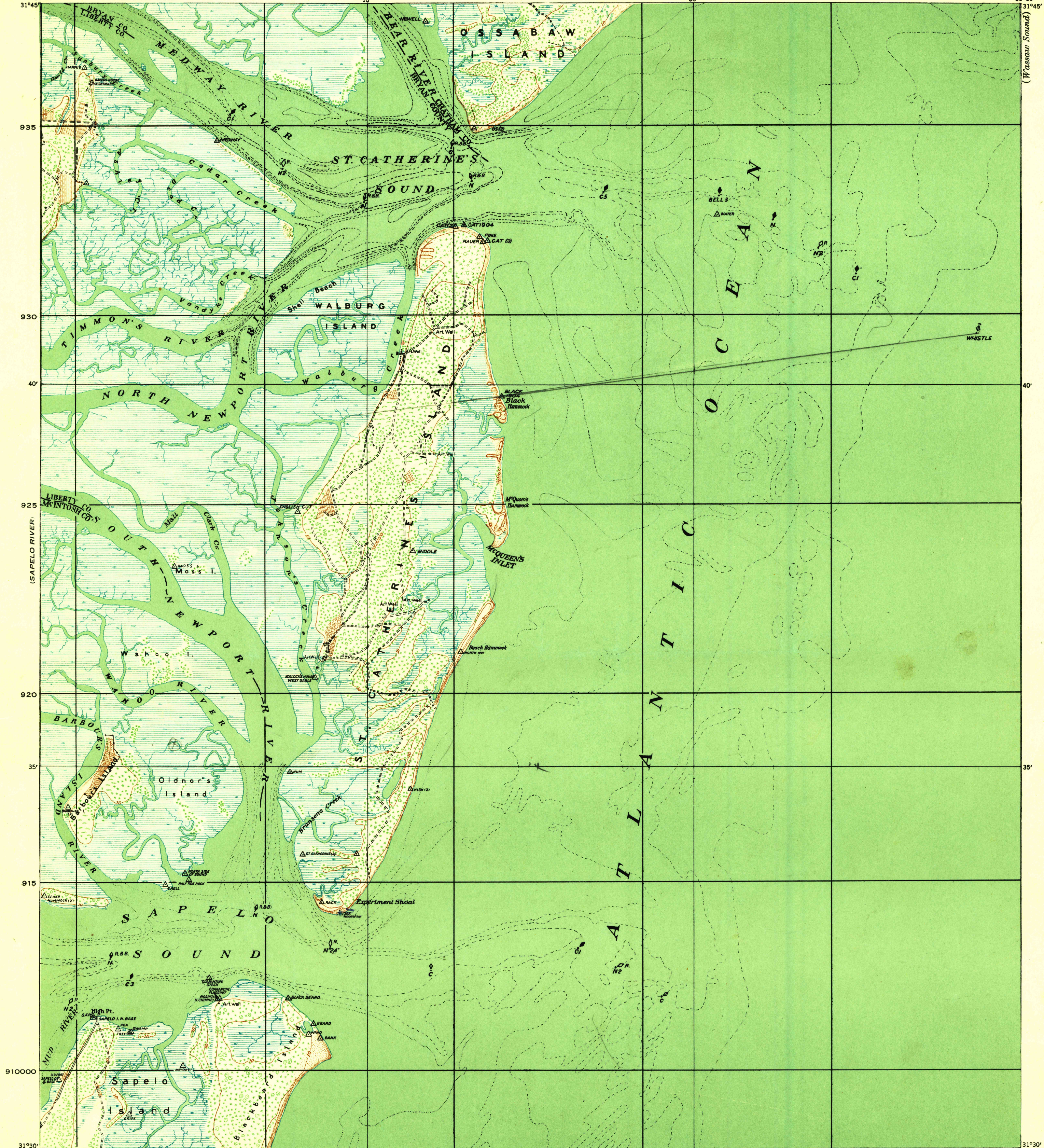


CONTROLLED RECONNAISSANCE

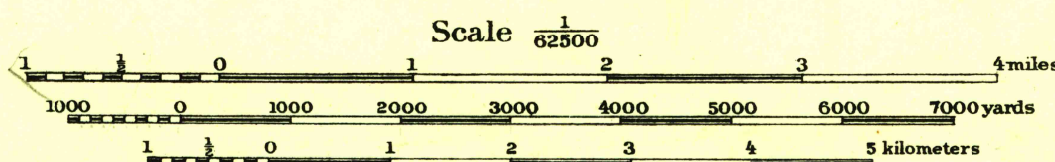
CORPS OF ENGINEERS, U. S. ARMY

GEORGIA
ST. CATHERINE'S ISLAND
GRID ZONE "B"

TACTICAL MAP



Field work by Co. B, 1st Regiment of Engineers, 1912.
Compilation and Field Inspection by
Department Engineer, Southeastern Department, July 1918.
Base map and depth curves from U. S. C. & G. S. charts.



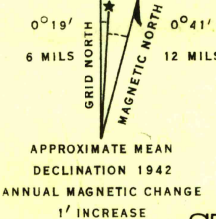
Contour interval 10 feet

Datum is mean sea level

Datum for depth curves is mean low water

FIVE THOUSAND YARD GRID COMPUTED FROM "GRID SYSTEM FOR PROGRESSIVE MAPS
IN THE U. S." ZONE B, U. S. C. & G. S. SPECIAL PUBLICATION NO. 59
(THE LAST THREE DIGITS OF THE GRID NUMBERS ARE OMITTED)

NOTE: OFFICERS USING THIS MAP WILL MARK HEREON CORRECTIONS AND ADDITIONS WHICH COME
TO THEIR ATTENTION AND MAIL DIRECT TO "THE CHIEF OF ENGINEERS, WASHINGTON, D. C."



ST. CATHERINE'S ISLAND, GA.
N8180-W8100/15

Accession 57893