
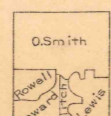
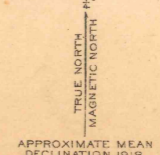


ENGRAVED 1920 BY U.S.G.S.
R.B. Marshall, Chief Geographer.
W.H. Herron, Geographer in charge.
Topography by Olinus Smith, J.L. Lewis, C.W. Rowell,
V.S. Seward, and B.D. Bitch.
Control by U.S. Coast and Geodetic Survey, Oscar Jones,
S.R. Ancher, R.G. Clinite, H.P. Kilby, V.S. Seward, and
H.E. Wallace.
Surveyed in 1918-1919.



Contour interval 10 feet.
Datum is mean sea level.



Edition of 1920.

STATESBORO

1098