
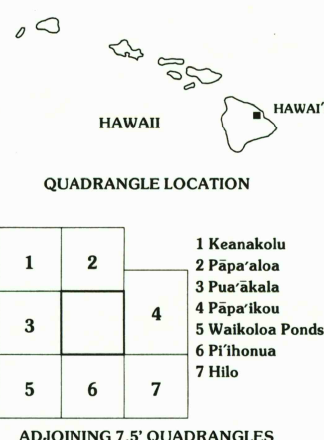
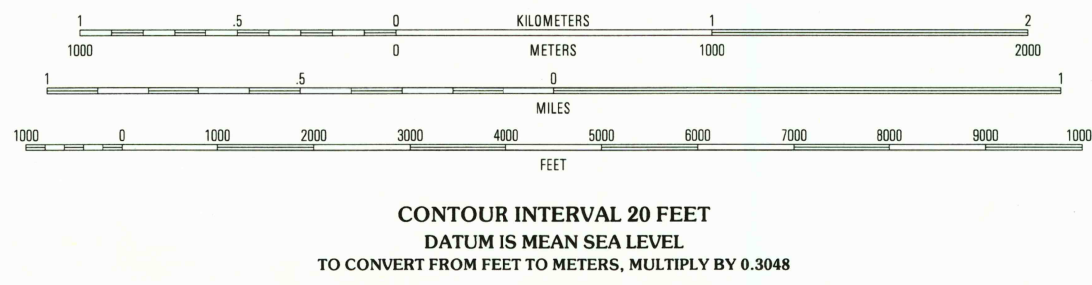
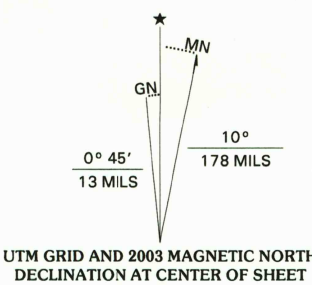


Produced by the United States Geological Survey
Topography compiled 1954. Planimetry derived from imagery taken 1977 and other sources. Photoinspected using imagery taken 1993; no major culture or drainage changes observed. Survey control current as of 1980. Boundaries revised 2000
North American Datum of 1983 (NAD 83). Projection and 1 000-meter grid: Universal Transverse Mercator, zone 5 10 000-foot ticks: Hawaii Coordinate System of 1983 (zone 1)
Old Hawaiian Datum is shown by dashed corner ticks
The values of the shift between NAD 83 and Old Hawaiian Datum for 7.5-minute intersections are obtainable from National Geodetic Survey NADCON software
There may be private inholdings within the boundaries of the National or State reservations shown on this map



RECEIVED
JUN 12 2003

AKAKA FALLS, HI
1993

NIMA 59171 SW-SERIES W833

USGS Library
Reston, VA.
Topo Archive

