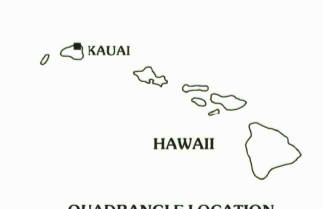
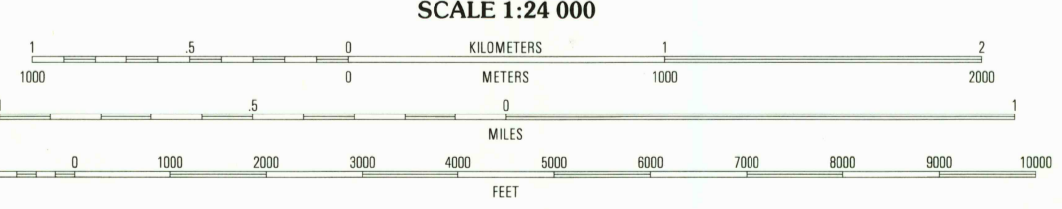
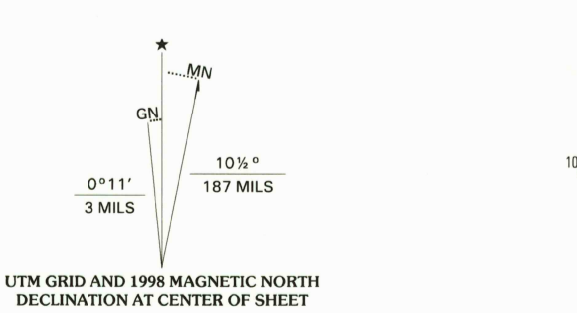




Produced by the United States Geological Survey in cooperation with National Imagery and Mapping Agency. Topographic compiled 1959 and 1960. Planimetry derived from imagery taken 1996. Survey control current as of 1963.



ROAD CLASSIFICATION table with symbols for Primary highway, Secondary highway, Interstate Route, U.S. Route, State Route, Light-duty road, and Unimproved road.

QUADRANGLE LOCATION table with a grid of numbers 1-8.

FOR SALE BY U.S. GEOLOGICAL SURVEY, P.O. BOX 25286, DENVER, COLORADO 80225

RECEIVED FEB 28 1999 USGS NMD HISTORICAL MAP ARCHIVES

HANAIEI, HI 1996

