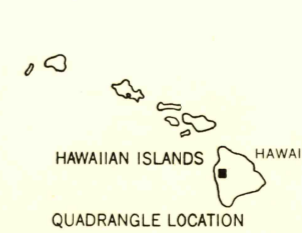
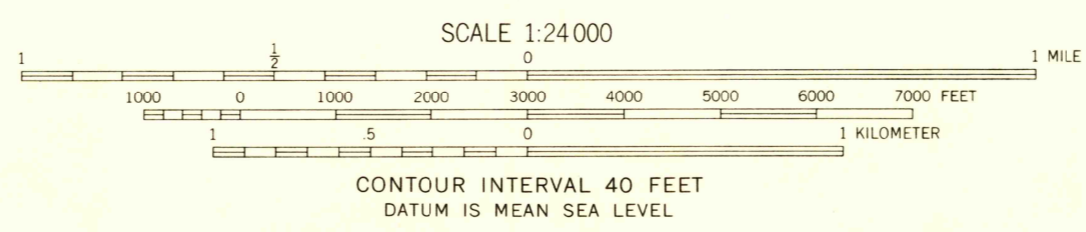
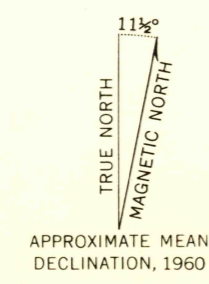


Mapped, edited, and published by the Geological Survey
Control by USGS and USC&GS
Topography from aerial photographs by photogrammetric methods
Aerial photographs taken 1954. Field check 1960
Polyconic projection. Old Hawaiian datum
10,000-foot grid based on Hawaiian coordinate system, zone 1
1,000-meter Universal Transverse Mercator grid ticks,
zone 5, shown in blue



ROAD CLASSIFICATION
Unimproved dirt - - - - -

USGS
FILE COPY
TOPOGRAPHIC DIVISION
KAUNENE, HAWAII
NE/4 HONAU 15' QUADRANGLE
N 1922.5—W 15545/7.5
1960

FOR SALE BY U. S. GEOLOGICAL SURVEY, DENVER 25, COLORADO OR WASHINGTON 25, D. C.
A FOLDER DESCRIBING TOPOGRAPHIC MAPS AND SYMBOLS IS AVAILABLE ON REQUEST

MAR 24 1961