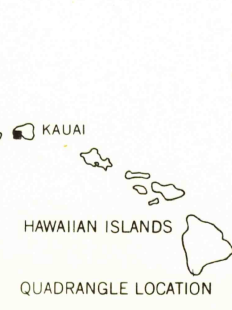
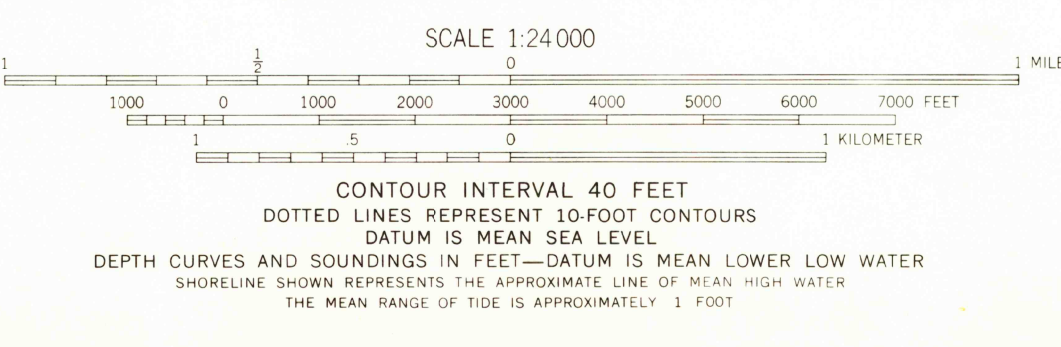
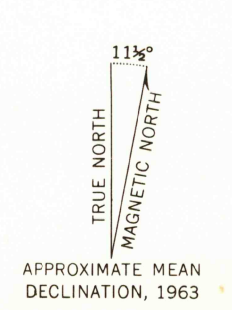




Mapped, edited, and published by the Geological Survey
Control by USGS, USC&GS, and Hawaii State Survey
Topography by photogrammetric methods from aerial
photographs taken 1960. Field checked 1963
Selected hydrographic data compiled from USC&GS Charts
4100 (1959) and 4114 (1952)
This information is not intended for navigational purposes
Polyconic projection. Old Hawaiian datum
10,000-foot grid based on Hawaii coordinate system, zone 4
1000-meter Universal Transverse Mercator grid ticks,
zone 4; shown in blue
Fine red dashed lines indicate selected fence lines



Historical File
Topographic Division
USGS
Historical File
Topographic Division
U.S.G.S. Map of the island of Kauai, scale 1:62,500, is available
FILE COPY
TOPOGRAPHIC DIVISION
ROAD CLASSIFICATION
Medium-duty Light-duty
Unimproved dirt
State Route
Kekaha, Hawaii
N2156-W15940/7.5
1963

4875
MAR 26 1963