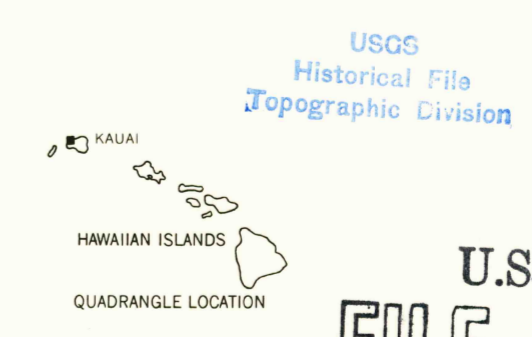
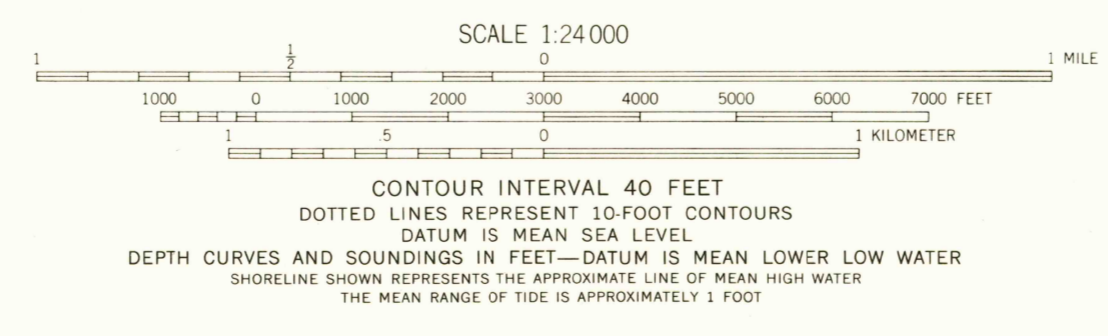
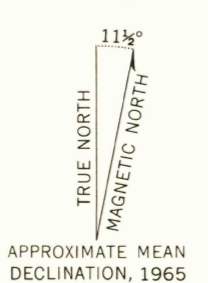




Mapped, edited, and published by the Geological Survey
Control by USGS and USC&GS
Topography by photogrammetric methods from aerial
photographs taken 1959-60 and planetable surveys 1965
Selected hydrographic data compiled from
USC&GS Chart 4100 (1959)
This information is not intended for navigational purposes
Polyconic projection. Old Hawaiian datum
10,000-foot grid based on Hawaii coordinate system, zone 4
1000-meter Universal Transverse Mercator grid ticks,
zone 4, shown in blue



ROAD CLASSIFICATION
Light-duty ————— Unimproved dirt - - - - -
State Route ○

3240

Map of the Island of Kauai, scale 1:62 500, is available
MAKAHA POINT, HAWAII
N2203.5—W15940/7.5

FOR SALE BY U.S. GEOLOGICAL SURVEY, DENVER, COLORADO 80225, OR WASHINGTON, D. C. 20242
A FOLDER DESCRIBING TOPOGRAPHIC MAPS AND SYMBOLS IS AVAILABLE ON REQUEST

U.S.G.S.
FILE COPY
TOPOGRAPHIC DIVISION

1965 AUG 1 1967