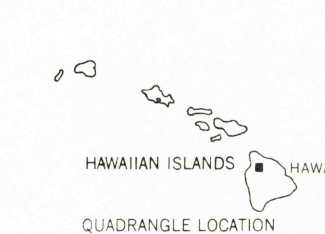

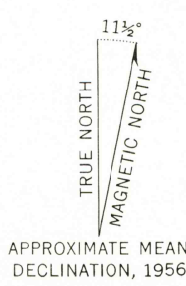




Mapped, edited, and published by the Geological Survey  
Control by USGS and USC&GS  
Topography from aerial photographs by multiplex methods  
Aerial photographs taken 1954. Field check 1956  
Polyconic projection. Old Hawaiian datum  
10,000-foot grid based on Hawaiian coordinate system, zone 1  
1000-meter Universal Transverse Mercator grid ticks,  
zone 5, shown in blue



ROAD CLASSIFICATION  
Light duty ————— Unimproved dirt - - - - -  
FEB 08 1977

USGS  
Historical File  
Topographic Division  
MAKAHALAU, HAWAII  
NE/4 WAIKII 15' QUADRANGLE  
N 1952.5 - W 15530/7.5  
1956

THIS MAP COMPLIES WITH NATIONAL MAP ACCURACY STANDARDS  
FOR SALE BY U. S. GEOLOGICAL SURVEY, DENVER 2, COLORADO OR WASHINGTON 25, D. C.  
A FOLDER DESCRIBING TOPOGRAPHIC MAPS AND SYMBOLS IS AVAILABLE ON REQUEST

2260