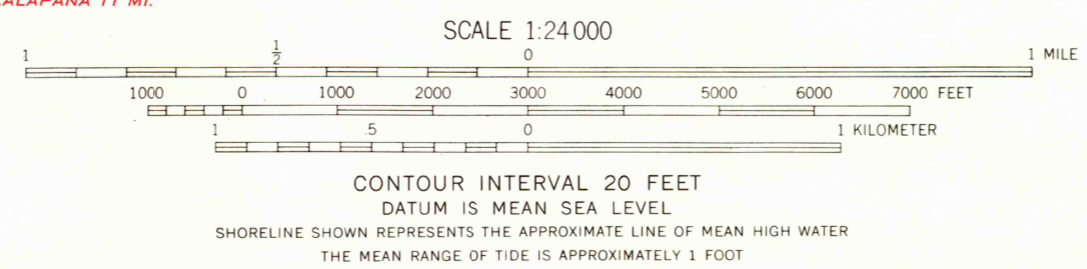
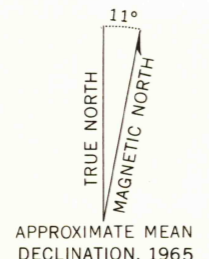
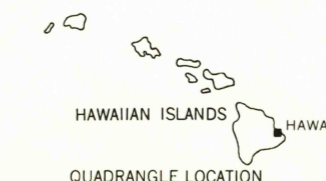


Mapped, edited, and published by the Geological Survey  
Control by USGS and USC&GS  
Topography by photogrammetric methods from aerial  
photographs taken 1961. Field checked 1965  
Polyconic projection. Old Hawaiian datum.  
10,000-foot grid based on Hawaii coordinate system, zone 1  
1000-meter Universal Transverse Mercator grid ticks,  
zone 5, shown in blue



USGS  
Historical File  
Topographic Division  
ROAD CLASSIFICATION  
Light-duty ——— Unimproved dirt - - - - -  
State Route ○

THIS MAP COMPLIES WITH NATIONAL MAP ACCURACY STANDARDS  
FOR SALE BY U.S. GEOLOGICAL SURVEY, DENVER, COLORADO 80225, OR WASHINGTON, D.C. 20242  
A FOLDER DESCRIBING TOPOGRAPHIC MAPS AND SYMBOLS IS AVAILABLE ON REQUEST



U.S.G.S.  
FILE COPY  
TOPOGRAPHIC DIVISION

PAHOA NORTH, HAWAII  
SW/4 MAKUU 15' QUADRANGLE  
N1930—W15452.5/7.5  
1965

3205  
APR 12 1967