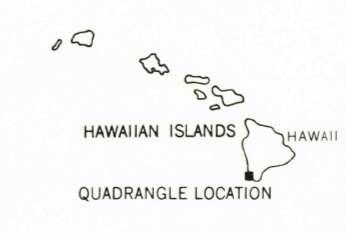
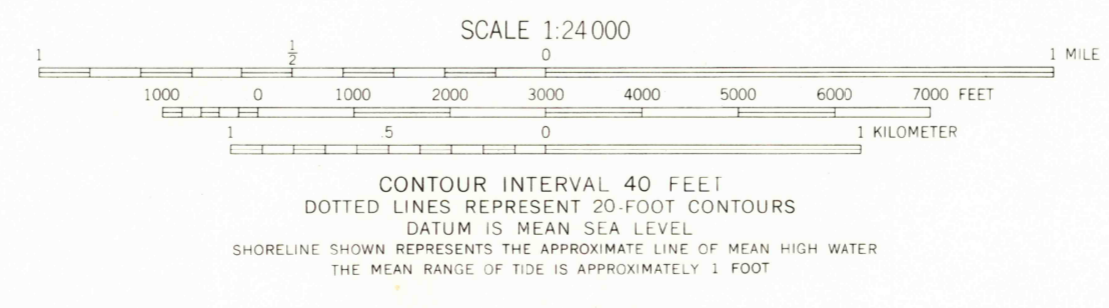
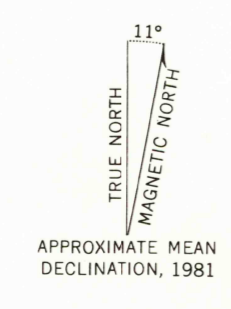


Mapped, edited, and published by the Geological Survey
Revised in cooperation with Hawaii Dept. of Transportation
Control by USGS and NOS/NOAA
Topography by photogrammetric methods from aerial photographs
taken 1954. Field checked 1962. Revised from aerial photographs
taken 1977. Limited field checked 1980. Map edited 1981
Projection and 10,000-foot grid ticks: Hawaii coordinate system,
zone 1 (transverse Mercator) Clarke spheroid 1866. Old Hawaii Datum
1000-meter Universal Transverse Mercator grid ticks, zone 5 shown
in blue. International spheroid. To place on the predicted North
American Datum 1983 move the projection lines 335 meters north and
291 meters west as shown by dashed corner ticks



OCT 20 1981

ROAD CLASSIFICATION
Trails

THIS MAP COMPLIES WITH NATIONAL MAP ACCURACY STANDARDS
FOR SALE BY U. S. GEOLOGICAL SURVEY, DENVER, COLORADO 80225, OR RESTON, VIRGINIA 22092
A FOLDER DESCRIBING TOPOGRAPHIC MAPS AND SYMBOLS IS AVAILABLE ON REQUEST

PUU HOU, HAWAII
N1882.5-W15542.5/7.5

1981