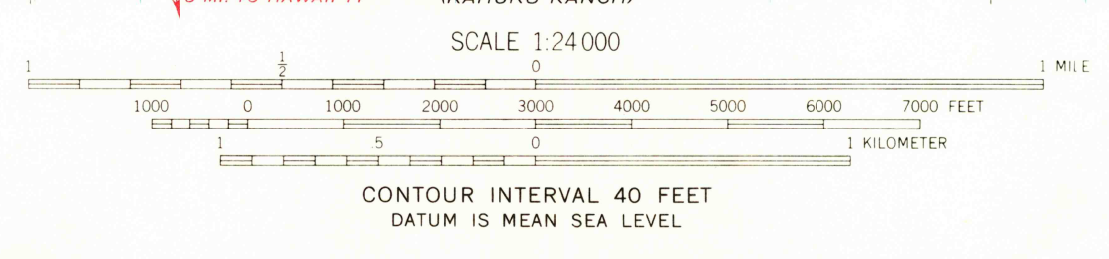
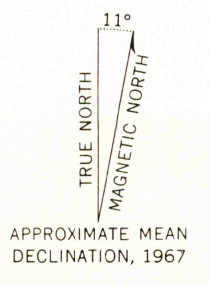


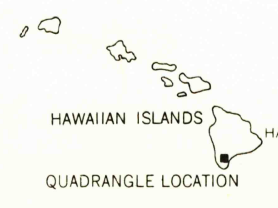
Mapped, edited, and published by the Geological Survey
Control by USGS and USC&GS
Topography by photogrammetric methods from aerial
photographs taken 1954 and 1965. Field checked 1967
Polyconic projection. Old Hawaiian datum
10,000-foot grid based on Hawaiian coordinate system, zone 1
1000-meter Universal Transverse Mercator grid ticks,
zone 5, shown in blue
Fine red dashed lines indicate selected fence lines



USGS
Historical File
Topographic Division

U.S.G.S. Light-duty
FILE COPY
TOPOGRAPHIC DIVISION

ROAD CLASSIFICATION
Unimproved dirt



PUU O KEOKEO, HAWAII
NW/4 HONUARO 15' QUADRANGLE
N1907.5—W15537.5/7.5

MAR 14 1969

320