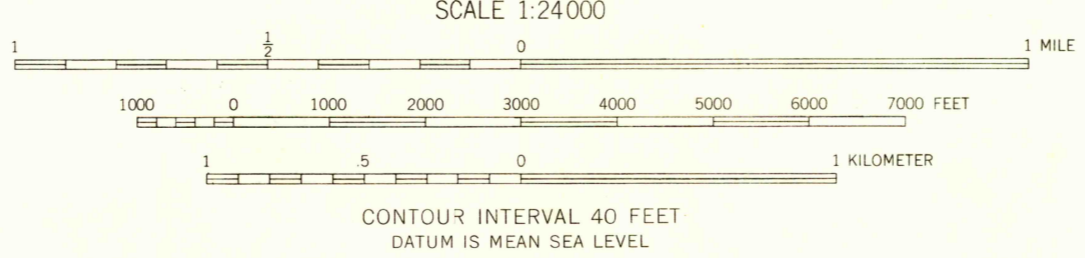
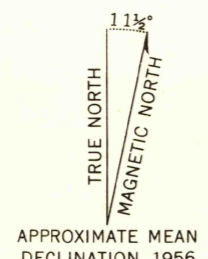
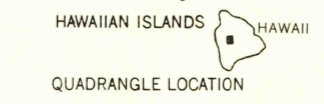


Mapped, edited, and published by the Geological Survey  
Control by USGS  
Topography from aerial photographs by multiplex methods  
Aerial photographs taken 1954. Field check 1956  
Polyconic projection. Old Hawaiian datum  
10,000-foot grid based on Hawaiian coordinate system, zone 1  
1000-meter Universal Transverse Mercator grid ticks,  
zone 5, shown in blue  
Unchecked elevations are shown in brown



USGS  
Historical File  
Topographic Division



U.S.G.S.  
FILE COPY  
TOPOGRAPHIC DIVISION

ROAD CLASSIFICATION  
Trails

PUU O UO, HAWAII  
SW/4 KAOHE 15' QUADRANGLE  
N1930—W15537.5/7.5

1956

OCT - 4 1957

U.S.G.S.  
FILE COPY  
TOPOGRAPHIC DIVISION