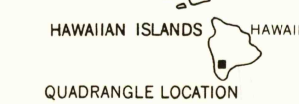
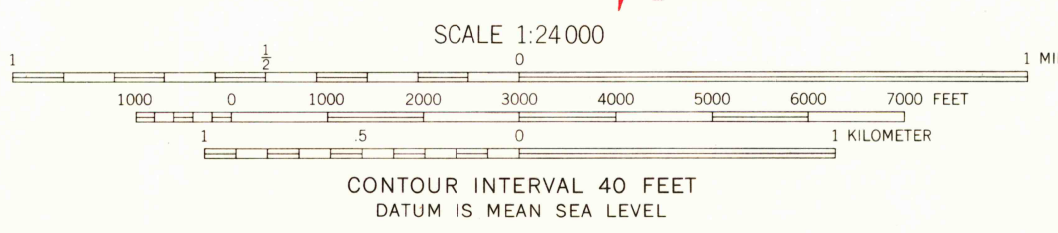
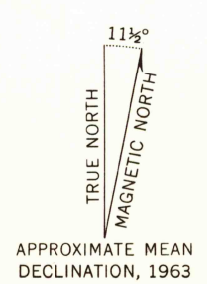


Mapped, edited, and published by the Geological Survey
Control by USGS and USC&GS
Topography by photogrammetric methods from aerial
photographs taken 1961. Field checked 1963
Polyconic projection. Old Hawaiian datum
10,000-foot grid based on Hawaiian coordinate system, zone 1
1000-meter Universal Transverse Mercator grid ticks,
zone 5, shown in blue
Fine red dashed lines indicate selected fence lines



ROAD CLASSIFICATION
Trails

PUU POHAKULOA, HAWAII
SE/4 HONAUANU 15' QUADRANGLE
N1915—W15545/7.5