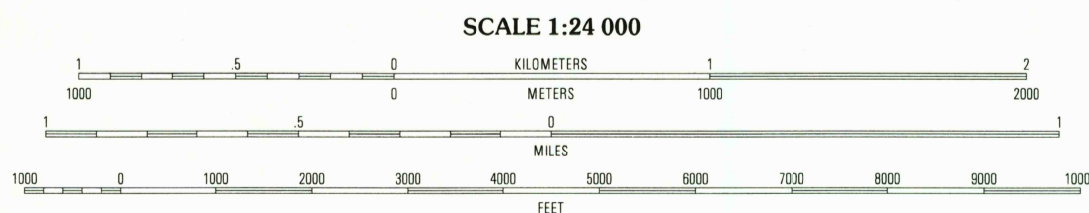
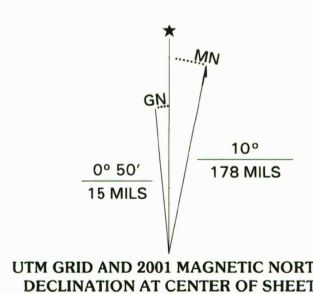
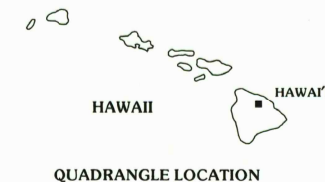


Produced by the United States Geological Survey
Topography compiled 1954. Planimetry derived from imagery taken 1976 and other sources. Photinspected using imagery taken 1993; no major culture or drainage changes observed. Survey control current as of 1981. Boundaries revised 2000.
North American Datum of 1983 (NAD 83). Projection and 1 000-meter grid: Universal Transverse Mercator, zone 5 10 000-foot ticks: Hawaii Coordinate System of 1983 (zone 1).
Old Hawaiian Datum is shown by dashed corner ticks. The values of the shift between NAD 83 and Old Hawaiian Datum for 7.5-minute intersections are obtainable from National Geodetic Survey NADCON software.
There may be private inholdings within the boundaries of the National or State reservation shown on this map.
Entire area lies within the Hämäkuia District.



CONTOUR INTERVAL 40 FEET
DATUM IS MEAN SEA LEVEL
TO CONVERT FROM FEET TO METERS, MULTIPLY BY 0.3048



QUADRANGLE LOCATION

1	2	3	1 Kukuihaele
2	3	4	2 Honokä'a
3	4	5	3 Kuka'ia
4	5	6	4 Makahala
5	6	7	5 Keenakolu
6	7	8	6 Ahimoo
			7 Mauna Kea
			8 Pua'Äkela

RECEIVED
JAN 31 2002
USGS IWMU
HISTORICAL MAP ARCHIVES

ROAD CLASSIFICATION

- Primary highway hard surface
- Secondary highway hard surface
- Light-duty road, hard or improved surface
- Unimproved road
- Interstate Route
- U.S. Route
- State Route

'UMIKOA, HI
1993
NIMA 5917 IV NW-SERIES W833

THIS MAP COMPLIES WITH NATIONAL MAP ACCURACY STANDARDS
FOR SALE BY U.S. GEOLOGICAL SURVEY, P.O. BOX 25286, DENVER, COLORADO 80225
A FOLDER DESCRIBING TOPOGRAPHIC MAPS AND SYMBOLS IS AVAILABLE ON REQUEST

