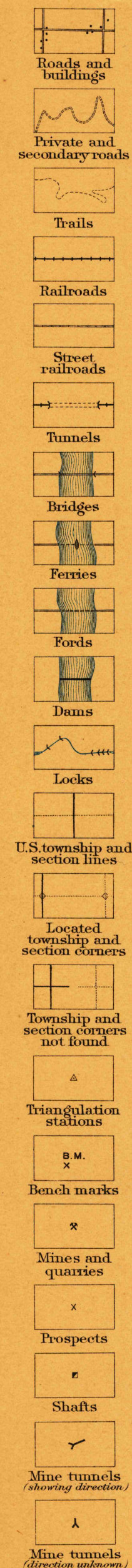




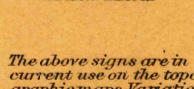

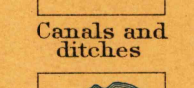
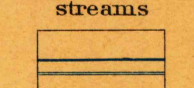
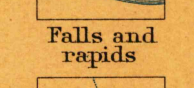
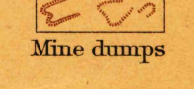
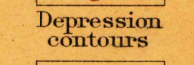


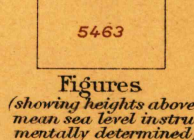
CONVENTIONAL
SIGNS

CULTURE
(printed in black)

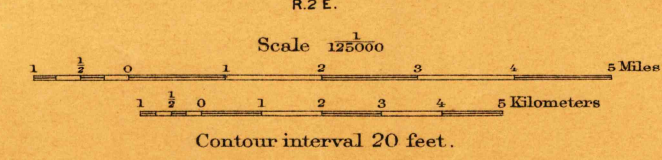


CONVENTIONAL
SIGNS

RELIEF
(printed in brown)



ENGRAVED JUNE 1899 BY U.S.G.S.
Jno. H. Renshaw, Topographer in charge.
Control by Geo. T. Hawkins and Miss. River Com.
Miss. River from surveys by Miss. Riv. Com.
Topography by W. J. Peters and R. C. McKinney.
Surveyed in 1890 and 1896.



Contour interval 20 feet.

Datum is mean sea level.

USGS
Historical File
Topographic Division

U.S.G.S.
USGS
Historical File
Topographic Division
Ed. Div. Topographic Maps.

[Clinton]
Cordova

This ed. was run through press to
change the name to "CORDOVA"