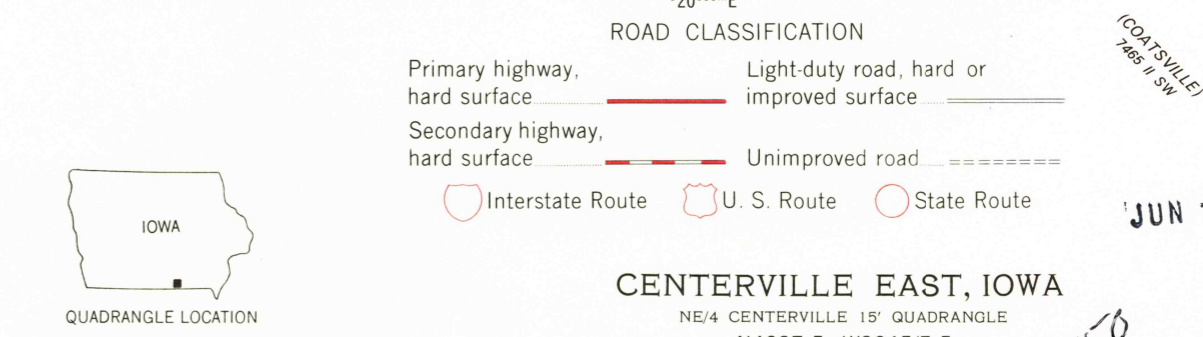
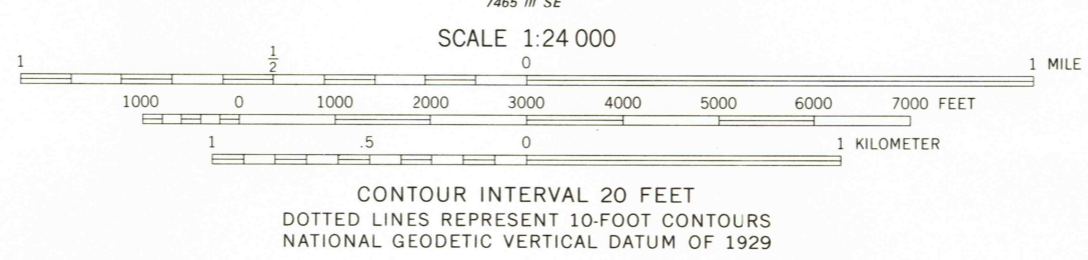
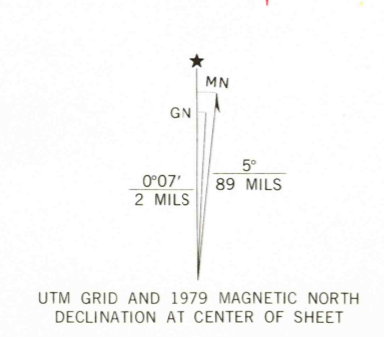


Mapped, edited, and published by the Geological Survey
Control by USGS and NOS/NOAA
Topography by photogrammetric methods from aerial photographs taken 1974. Field checked 1976. Map edited 1979
Projection and 10,000-foot grid ticks: Iowa coordinate system, south zone (Lambert conformal conic), 1000-meter Universal Transverse Mercator grid, zone 15 1927 North American datum
To place on the predicted North American Datum 1983 move the projection lines 2 meters north and 16 meters east as shown by dashed corner ticks
There may be private inclusions within the boundaries of the National or State reservations shown on this map
Red tint indicates area in which only landmark buildings are shown



THIS MAP COMPLIES WITH NATIONAL MAP ACCURACY STANDARDS
FOR SALE BY U.S. GEOLOGICAL SURVEY, DENVER, COLORADO 80225, OR RESTON, VIRGINIA 22092
AND BY THE IOWA GEOLOGICAL SURVEY, IOWA CITY, IOWA 52240
A FOLDER DESCRIBING TOPOGRAPHIC MAPS AND SYMBOLS IS AVAILABLE ON REQUEST

USGS
Historical File
Topographic Division

CENTERVILLE EAST, IOWA
NE 1/4 CENTERVILLE 15' QUADRANGLE
N4037.5 - W9245/7.5
1979
DMA 7465 III NE - SERIES V876

JUN - 3 1980