

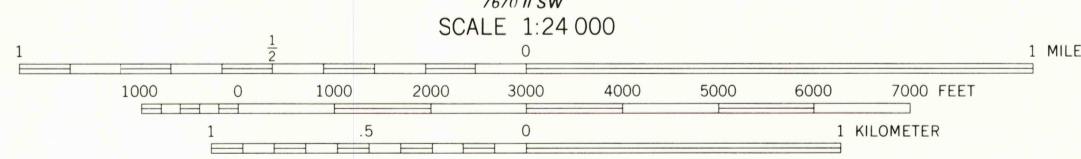
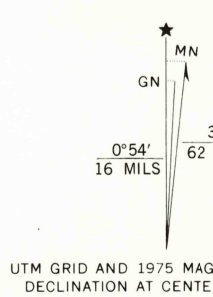


Produced and published by the Geological Survey

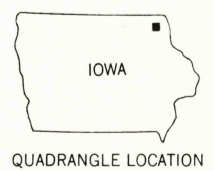
Orthophotoquad prepared from 1:80,000-scale aerial photograph taken September 26, 1975

Projection and 10,000-foot grid ticks: Iowa coordinate system, north zone (Lambert conformal conic) 1000-meter Universal Transverse Mercator grid, zone 15. 1927 North American datum

Photom imagery transformed by scanning techniques which may produce double or mismatched images; use the mean of image positions for map point



PRINCIPAL NUMBERED HIGHWAYS
○ Interstate Route ○ U.S. Route ○ State Route



THIS MAP COMPLIES WITH NATIONAL MAP ACCURACY STANDARDS
FOR SALE BY U.S. GEOLOGICAL SURVEY, DENVER, COLORADO 80225, OR RESTON, VIRGINIA 22092
AND BY THE IOWA GEOLOGICAL SURVEY, IOWA CITY, IOWA 52240

USGS
Historical File
Topographic Division

DECORAH 4 NW, IOWA
N4307.5-W9137.5/7.5
1975
AMS 7670 II NW-SERIES V076

SEP 18 1977