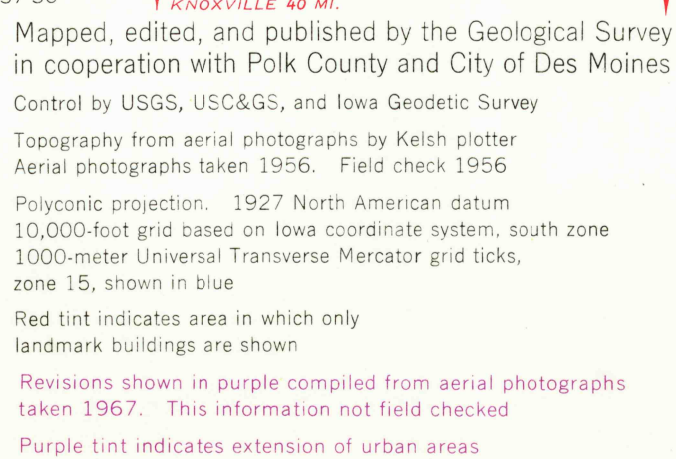


DES MOINES NE QUADRANGLE
IOWA—POLK CO.
7.5 MINUTE SERIES (TOPOGRAPHIC)
NE/4 DES MOINES 15' QUADRANGLE






THIS MAP COMPLIES WITH NATIONAL MAP ACCURACY STANDARDS
FOR SALE BY U.S. GEOLOGICAL SURVEY, DENVER, COLORADO 80225 OR WASHINGTON, D.C. 20242
AND BY THE IOWA GEOLOGICAL SURVEY, IOWA CITY, IOWA 52240
A FOLDER DESCRIBING TOPOGRAPHIC MAPS AND SYMBOLS IS AVAILABLE ON REQUEST

USCS
Historical File
Topographic Division

U.S.G.S.
QUADRANGLE LOCATION
TOPOGRAPHIC DIVISION

ROAD CLASSIFICATION

Heavy-duty.....	Light-duty.....
Medium-duty.....	Unimproved dirt =====
 Interstate Route	 U.S. Route
	 State Route

DES MOINES NE, IOWA
NE/4 DES MOINES 15' QUADRANGLE
N4137.5—W9330/7.5
1956
PHOTOREVISED 1967
AMS 7267 II NE—SERIES V876

2745
FEB 20 1968