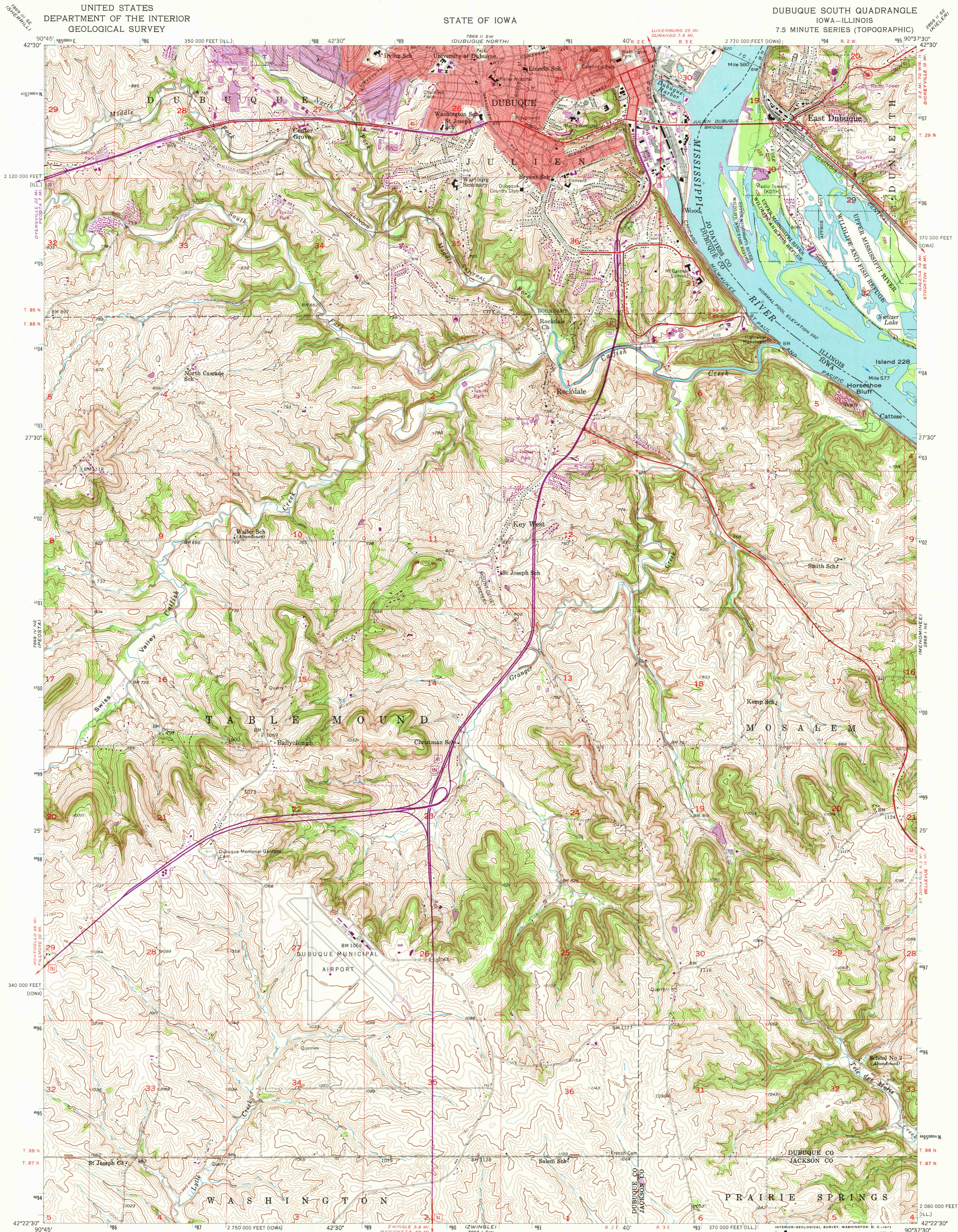


UNITED STATES  
DEPARTMENT OF THE INTERIOR  
GEOLOGICAL SURVEY

STATE OF IOWA

DUBUQUE SOUTH QUADRANGLE  
IOWA-ILLINOIS  
7.5 MINUTE SERIES (TOPOGRAPHIC)



Mapped, edited, and published by the Geological Survey

Control by USGS, USC&GS, and USCE

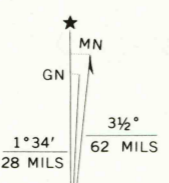
Topography from aerial photographs by multiplex methods  
and in part by U. S. Corps of Engineers  
Aerial photographs taken 1954. Field check 1955

Polyconic projection. 1927 North American datum  
10,000-foot grids based on Iowa coordinate system,  
north zone, and Illinois coordinate system, west zone  
1000-meter Universal Transverse Mercator grid ticks,  
zone 15, shown in blue

Red tint indicates area in which only landmark buildings are shown

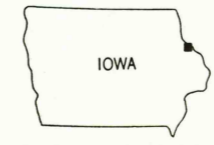
Revisions shown in purple compiled from aerial photographs  
taken 1972. This information not field checked

Purple tint indicates extension of urban areas



SCALE 1:24,000

CONTOUR INTERVAL 10 FEET  
DOTTED LINES REPRESENT 5-FOOT CONTOURS  
DATUM IS MEAN SEA LEVEL



ROAD CLASSIFICATION

Heavy-duty ——— Light-duty ———  
Medium-duty ——— Unimproved dirt ———  
U. S. Route ——— State Route ———

DUBUQUE SOUTH, IOWA-ILL.  
N4222.5-W9037.5/7.5

1955  
PHOTOREVISED 1972  
AMS 7888 I NW-SERIES V876

MAY 1 6 1973

3335