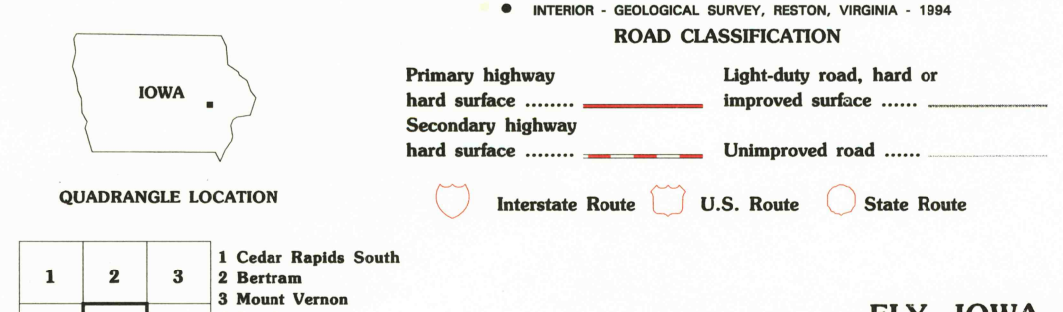
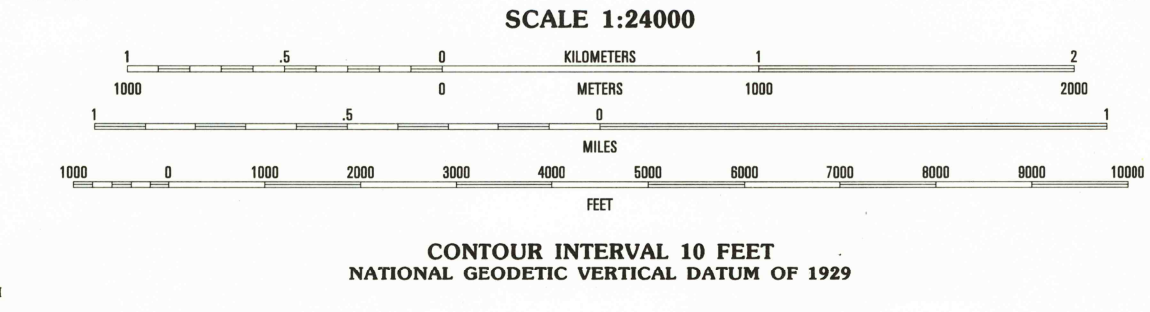
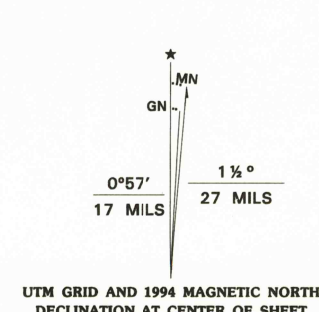


UNITED STATES  
DEPARTMENT OF THE INTERIOR  
GEOLOGICAL SURVEY


ELY QUADRANGLE  
IOWA  
7.5 MINUTE SERIES (TOPOGRAPHIC)



Produced by the United States Geological Survey  
Control by USGS and NOS/NOAA  
Topography by photogrammetric methods from aerial photographs taken 1965 and plane-table surveys 1968. Revised from aerial photographs taken 1990. Field checked 1992. Map edited 1994  
Universal Transverse Mercator projection  
10,000-foot grid ticks: Iowa coordinate system, south and north zones  
1000-meter Universal Transverse Mercator grid ticks, zone 15, shown in blue  
1927 North American Datum (NAD 27)  
North American Datum of 1983 (NAD 83) is shown by dashed corner ticks  
The values of the shift between NAD 27 and NAD 83 for 7.5-minute intersections are given in USGS Bulletin 1875  
There may be private inholdings within the boundaries of the National or State reservations shown on this map  
Areas covered by dashed light-blue pattern are subject to controlled inundation  
Gray tint indicates areas in which only landmark buildings are shown  
Fine red dashed lines indicate selected fence and field lines where generally visible on aerial photographs. This information is unchecked



1	2	3	4	5	6	7	8	Adjoining 7.5-minute Quadrangle Names
								1 Cedar Rapids South 2 Bertram 3 Mount Vernon 4 Swisher 5 Solon 6 Tiffin 7 Iowa City West 8 Iowa City East



ELY, IOWA  
41091-G5-TF-024  
1994  
DMA 7667 1 SE-SERIES V876