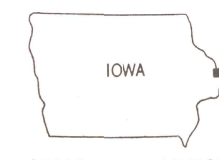
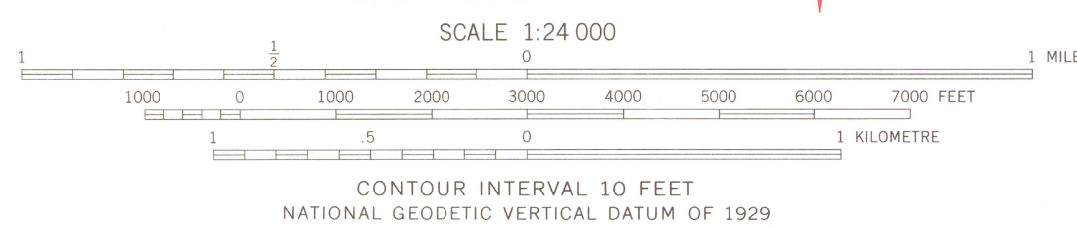
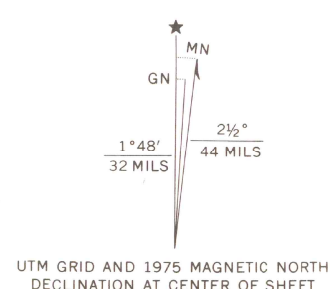


Mapped by the Army Map Service
Published for civil use by the Geological Survey
Control by USGS, USCG&GS, and USCE
Topography from aerial photographs by photogrammetric methods
Aerial photographs taken 1952. Field check 1953
Polyconic projection. 1927 North American datum
10,000-foot grid based on Iowa coordinate system,
north zone, and Illinois coordinate system, west zone
Unchecked elevations are shown in brown
Dashed land lines indicate approximate locations
1000-metre Universal Transverse Mercator grid ticks,
zone 15, shown in blue
Revisions shown in purple compiled by the Geological Survey
from aerial photographs taken 1975. This information not field checked



ROAD CLASSIFICATION
Heavy-duty _____ Light-duty _____
Medium-duty _____ Unimproved dirt _____
U.S. Route _____ State Route _____

THIS MAP COMPLIES WITH NATIONAL MAP ACCURACY STANDARDS
FOR SALE BY U.S. GEOLOGICAL SURVEY, DENVER, COLORADO 80225, OR RESTON, VIRGINIA 22092
STATE GEOLOGICAL SURVEY, URBANA, ILLINOIS 61801
AND IOWA GEOLOGICAL SURVEY, IOWA CITY, IOWA 52240
A FOLDER DESCRIBING TOPOGRAPHIC MAPS AND SYMBOLS IS AVAILABLE ON REQUEST

GREEN ISLAND, IOWA-ILL.
N4207.5-W9015.7.5
1953
PHOTOREVISED 1975
AMS 7968 III NE-SERIES V876

