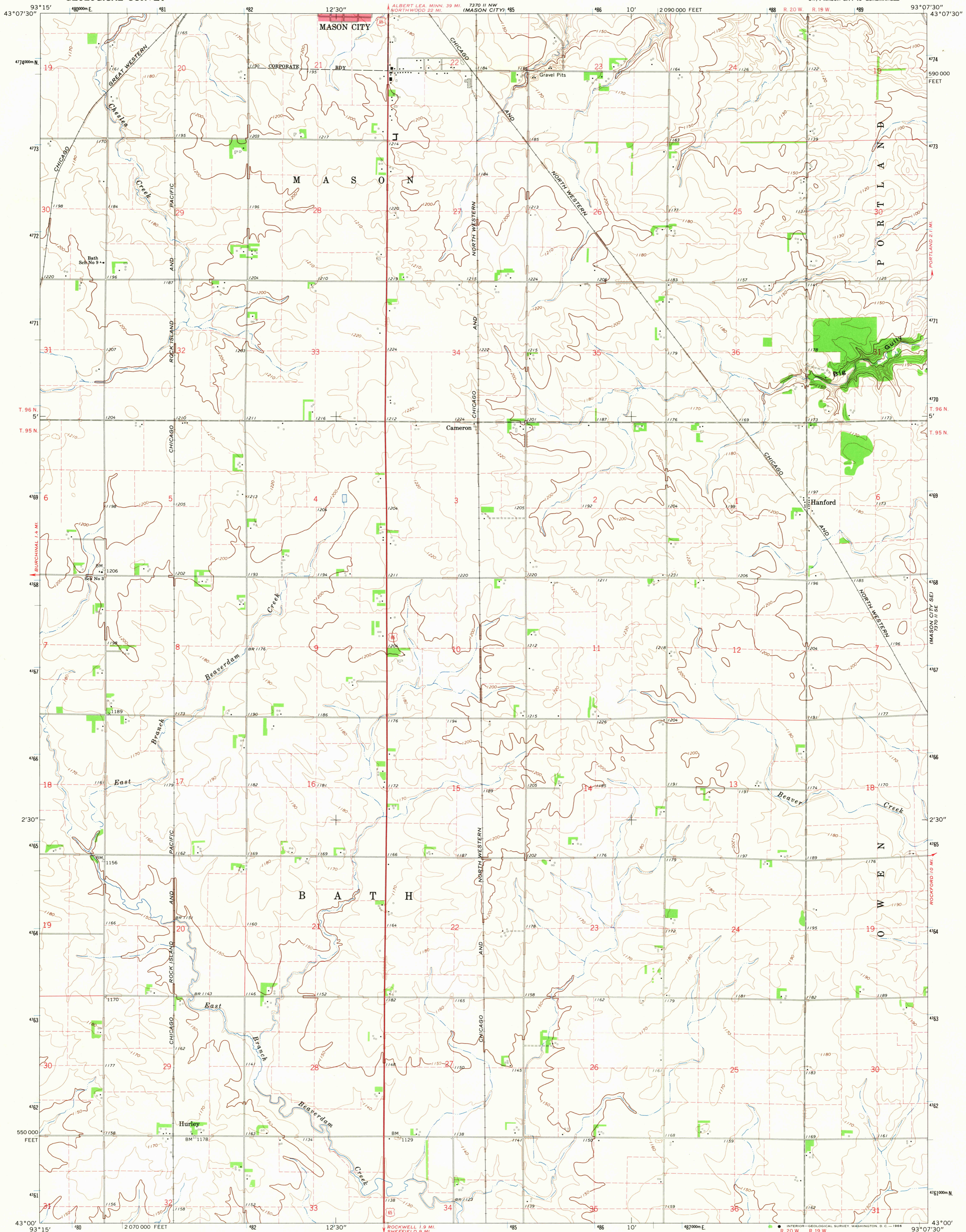
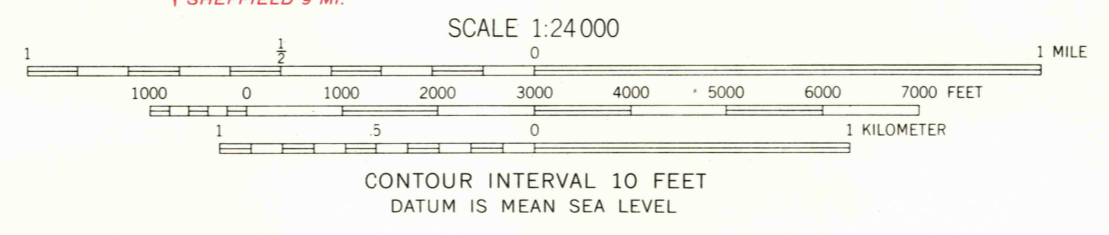
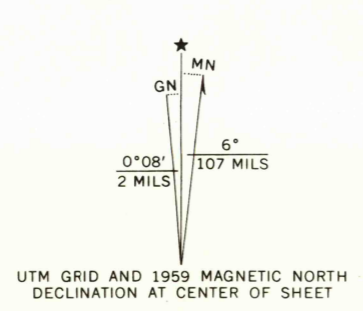


T. 79 N. E.
(INRA SPRINGS)



Mapped, edited, and published by the Geological Survey in cooperation with the Iowa Geological Survey
Control by USGS and USC&GS, and Iowa Geodetic Survey
Topography by photogrammetric methods from aerial photographs taken 1957. Field checked 1959
Polyconic projection. 1927 North American datum
10,000-foot grid based on Iowa coordinate system, north zone
100-meter Universal Transverse Mercator grid ticks, zone 15, shown in blue
Red tint indicates area in which only landmark buildings are shown
Fine red dashed lines indicate selected fence and field lines where generally visible on aerial photographs. This information is unchecked



USGS
Historical File
Topographic Division

ROAD CLASSIFICATION
Heavy-duty ——— Light-duty ———
Unimproved dirt - - - - -
U.S. Route



QUADRANGLE LOCATION

U.S.G.S.

HANFORD, IOWA
SW/4 MASON CITY 15' QUADRANGLE
N4300—W9307.5/7.5

FILE COPY
TOPOGRAPHIC DIVISION

1959
AMS 7370 II SW—SERIES V876

THIS MAP COMPLIES WITH NATIONAL MAP ACCURACY STANDARDS
FOR SALE BY U. S. GEOLOGICAL SURVEY, DENVER, COLORADO 80225 OR WASHINGTON, D. C. 20242
AND BY THE IOWA GEOLOGICAL SURVEY, IOWA CITY, IOWA 52240
A FOLDER DESCRIBING TOPOGRAPHIC MAPS AND SYMBOLS IS AVAILABLE ON REQUEST

2710