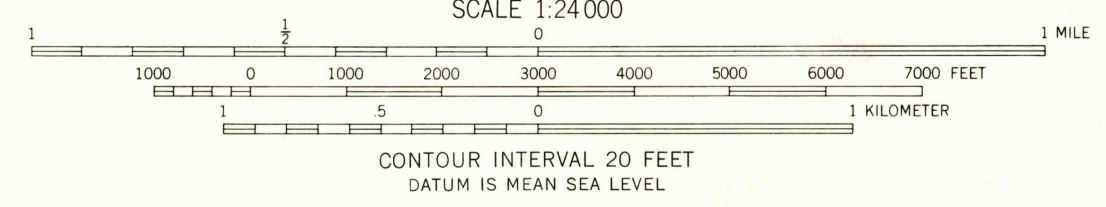
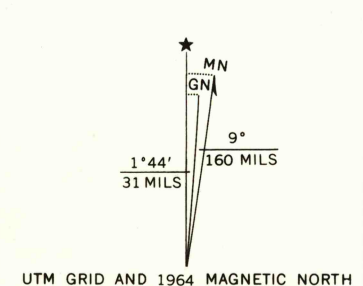
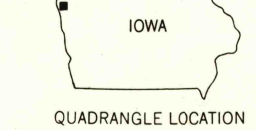


Maped, edited, and published by the Geological Survey  
Control by USGS and USC&GS  
Topography by photogrammetric methods from aerial  
photographs taken 1961. Field checked 1964  
Polyconic projection. 1927 North American datum  
10,000-foot grid based on Iowa coordinate system, north zone  
1000-meter Universal Transverse Mercator grid ticks,  
zone 14, shown in blue  
Fine red dashed lines indicate selected fence and field lines where  
generally visible on aerial photographs  
This information is unchecked



USGS  
Historical File  
Topographic Division

ROAD CLASSIFICATION  
Medium-duty ——— Light-duty ———  
Unimproved dirt =-----



U.S.G.S.  
MILLNERVILLE, IOWA  
N4237.5—W9622.5/7.5

FILE COPY  
TOPOGRAPHIC DIVISION

1964  
AMS 6769 III NW—SERIES V876

2250  
FEB 21 1966