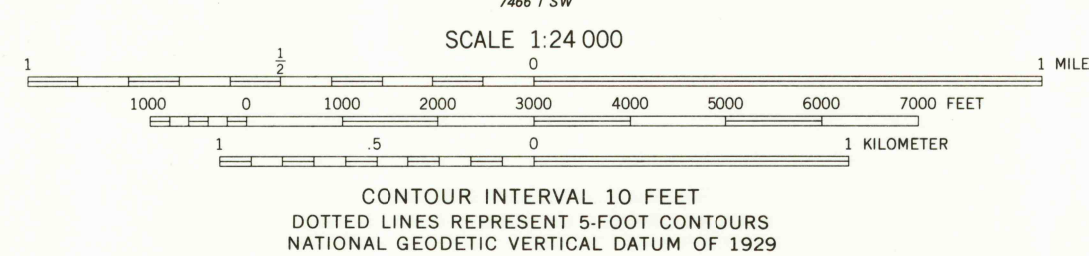
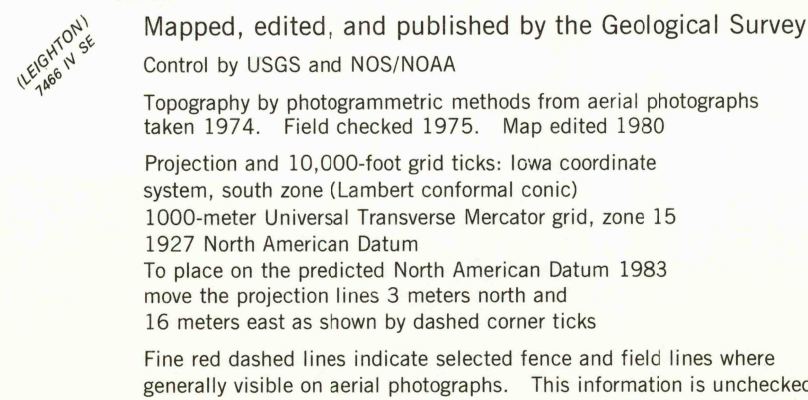
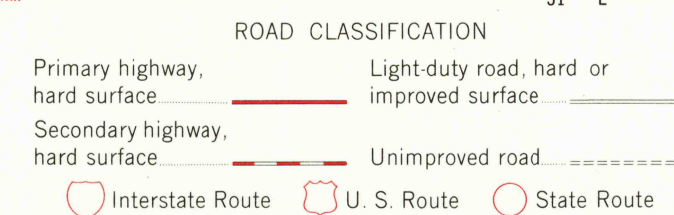


NEW SHARON QUADRANGLE
IOWA—MAHASKA CO.
7.5 MINUTE SERIES (TOPOGRAPHIC)



THIS MAP COMPLIES WITH NATIONAL MAP ACCURACY STANDARDS
FOR SALE BY U. S. GEOLOGICAL SURVEY, DENVER, COLORADO 80225, OR RESTON, VIRGINIA 22092
AND BY THE IOWA GEOLOGICAL SURVEY, IOWA CITY, IOWA 52240
A FOLDER DESCRIBING TOPOGRAPHIC MAPS AND SYMBOLS IS AVAILABLE ON REQUEST



USGS
Historical File
Topographic Division

NEW SHARON, IOWA
N4122.5-W9237.5/7.5

1980

DMA 7466 I NW-SERIES V876

JUL 28 1980