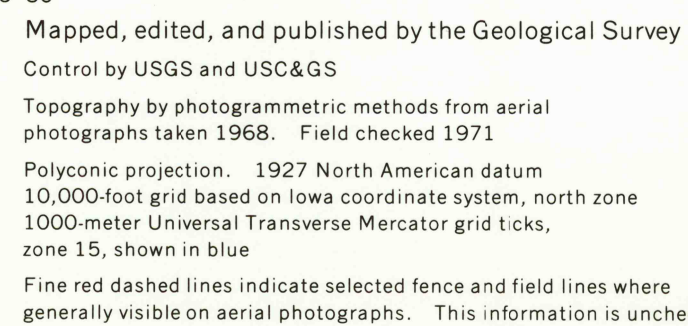



PETERSON SW QUADRANGLE  
IOWA  
7.5 MINUTE SERIES (TOPOGRAPHIC)





THIS MAP COMPLIES WITH NATIONAL MAP ACCURACY STANDARDS  
FOR SALE BY U. S. GEOLOGICAL SURVEY, DENVER, COLORADO 80225, OR WASHINGTON, D. C. 20242  
AND BY THE IOWA GEOLOGICAL SURVEY, IOWA CITY, IOWA 52240  
A FOLDER DESCRIBING TOPOGRAPHIC MAPS AND SYMBOLS IS AVAILABLE ON REQUEST

**ROAD CLASSIFICATION**

Primary highway, hard surface _____	Light-duty road, hard or improved surface _____
Secondary highway, hard surface _____	Unimproved road _____

  
Interstate Route

  
U. S. Route

  
State Route

AUG 24 1973  
PETERSON SW, IOWA  
N4245-W9522.5/7.5

1971  
AMS 6969 IV SW—SERIES V876

USCS  
Historical File  
Topographic Division

Ringerson  
3000  
50 plane