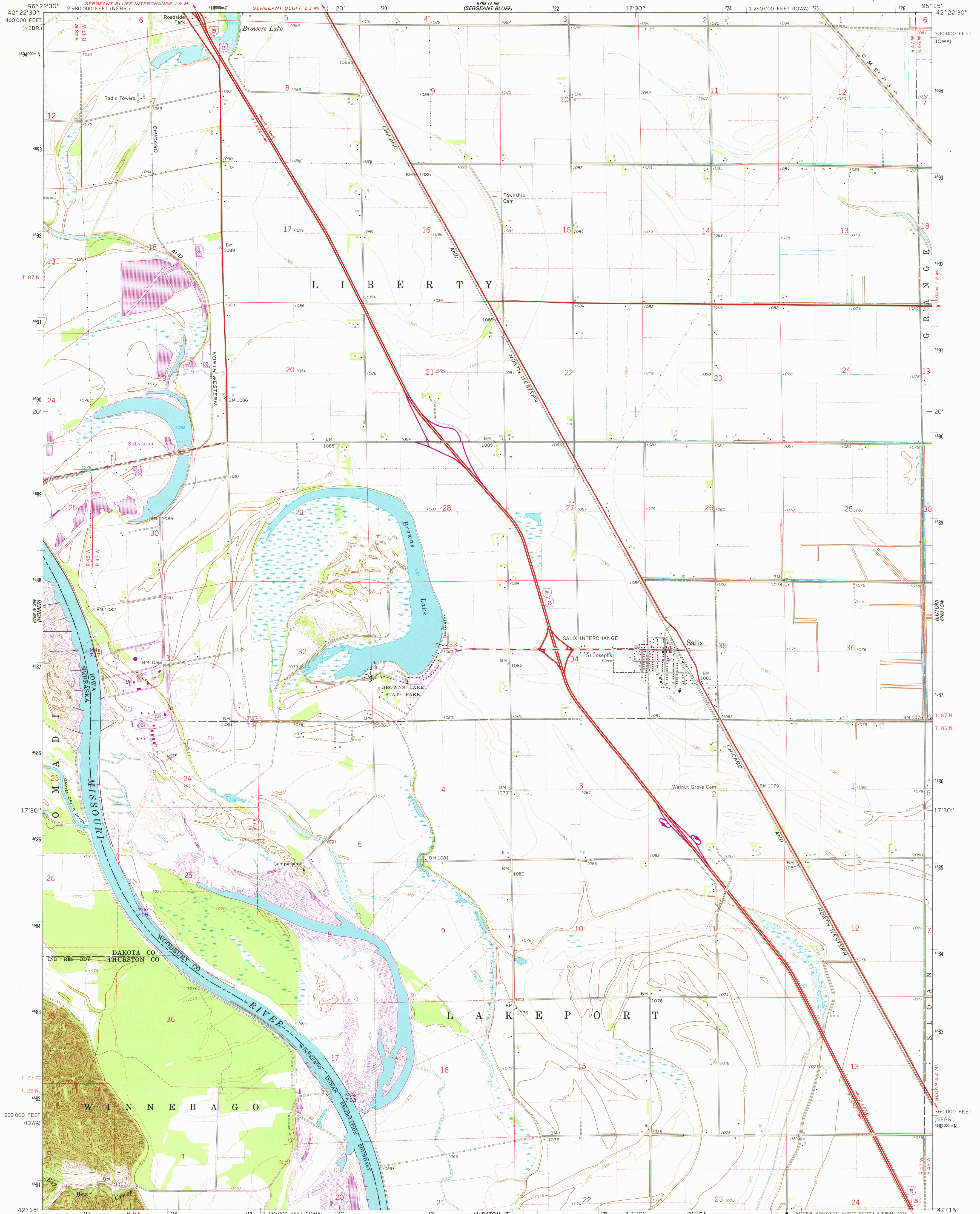


UNITED STATES  
DEPARTMENT OF THE INTERIOR  
GEOLOGICAL SURVEY

SALIX QUADRANGLE  
IOWA-NEBRASKA  
7.5 MINUTE SERIES (TOPOGRAPHIC)

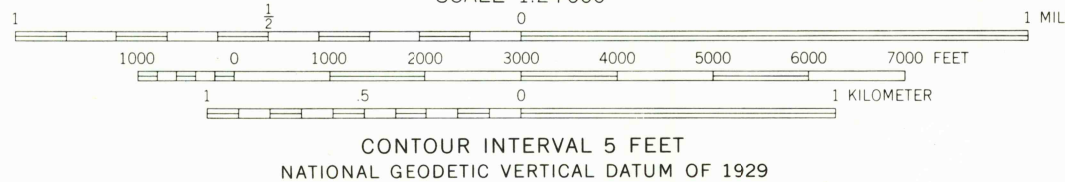
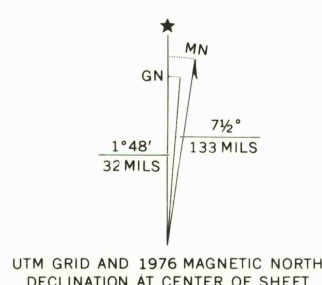


Mapped, edited, and published by the Geological Survey  
Control by USGS and USCGS

Topography by photogrammetric methods from aerial  
photographs taken 1962 and planetable surveys 1964

Polyconic projection. 1927 North American datum  
10,000-foot grids based on Iowa coordinate system, north zone, and  
Nebraska coordinate system, north zone  
1000-meter Universal Transverse Mercator grid ticks,  
zone 14, shown in blue

Fine red dashed lines indicate selected fence and field lines where  
generally visible on aerial photographs. This information is unchecked  
Revisions shown in purple compiled from aerial photographs  
taken 1976. This information not field checked



THIS MAP COMPLIES WITH NATIONAL MAP ACCURACY STANDARDS  
FOR SALE BY U. S. GEOLOGICAL SURVEY, DENVER, COLORADO 80225, OR RESTON, VIRGINIA 22092  
AND BY THE IOWA GEOLOGICAL SURVEY, IOWA CITY, IOWA 52240  
A FOLDER DESCRIBING TOPOGRAPHIC MAPS AND SYMBOLS IS AVAILABLE ON REQUEST

ROAD CLASSIFICATION  
Heavy-duty ——— Light-duty ———  
Medium-duty ——— Unimproved dirt ———  
Interstate Route ——— U. S. Route ———



USGS  
Historical File  
Topographic Division

SALIX, IOWA-NEBR.  
N4215-W9615/7.5

1964  
PHOTOREVISED 1976  
AMS 6768 IV SE-SERIES V876

MAR 15 1978  
3100