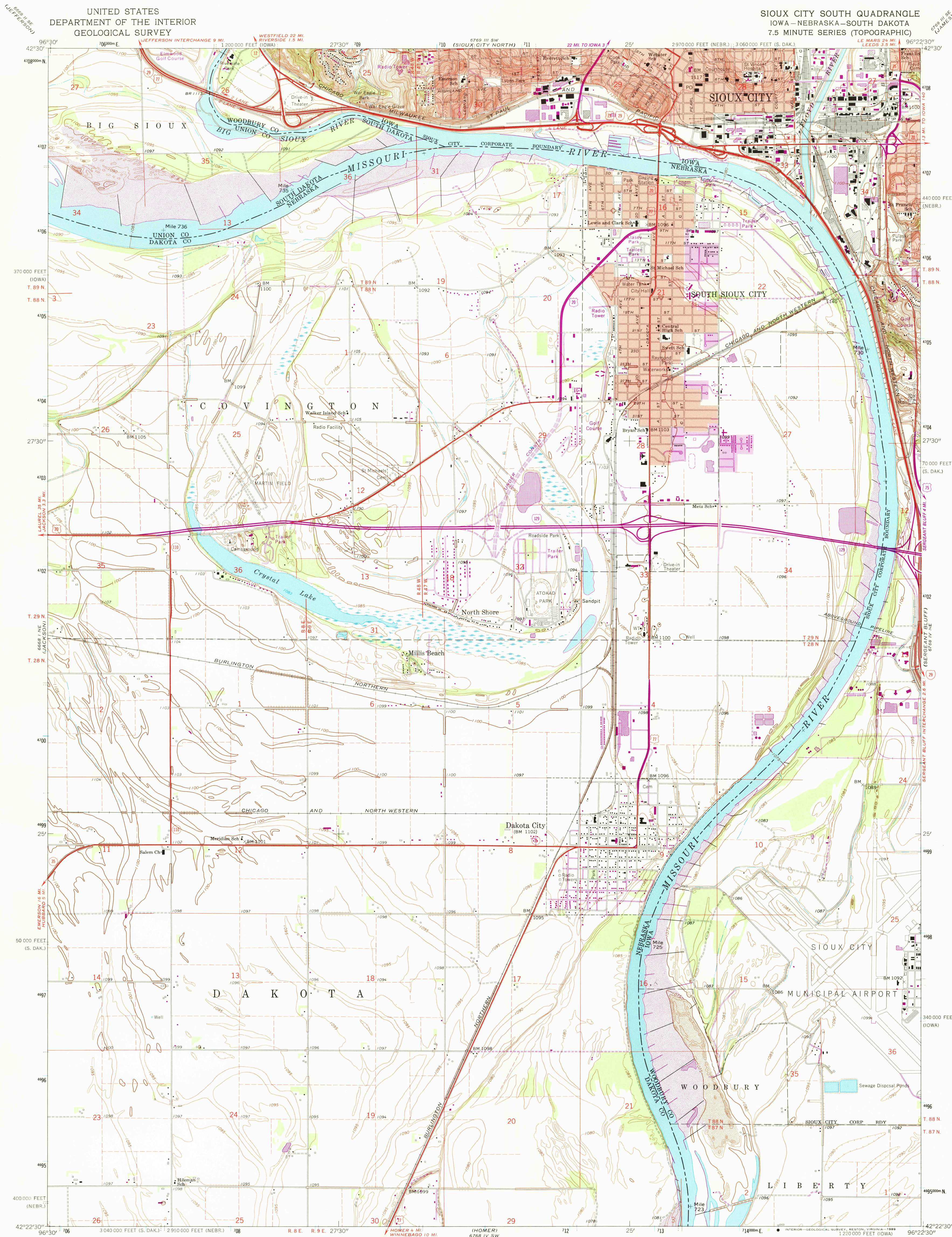


UNITED STATES
DEPARTMENT OF THE INTERIOR
GEOLOGICAL SURVEY

SIoux CITY SOUTH QUADRANGLE
IOWA-NEBRASKA-SOUTH DAKOTA
7.5 MINUTE SERIES (TOPOGRAPHIC)



Mapped, edited, and published by the Geological Survey
Control by USGS, USC&GS, and USCE

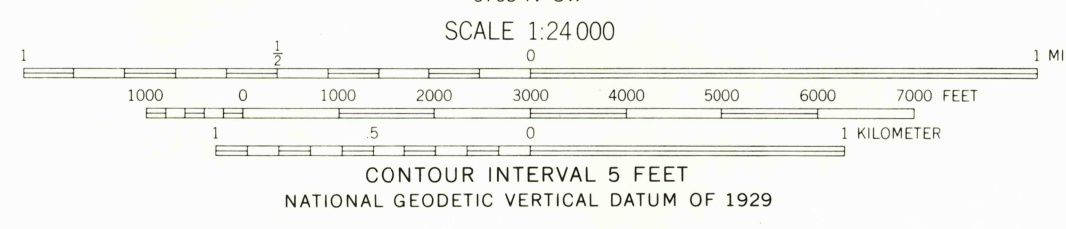
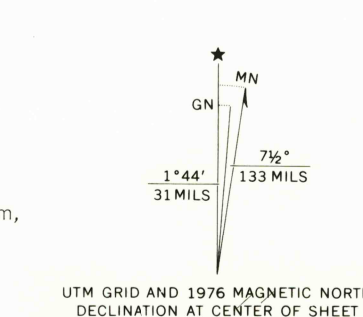
Planimetry by photogrammetric methods from aerial photographs
taken 1961. Topography by planetable surveys 1963

Polyconic projection. 1927 North American datum
10,000-foot grids based on Nebraska coordinate system, north zone,
Iowa coordinate system, north zone, and South Dakota coordinate system,
south zone

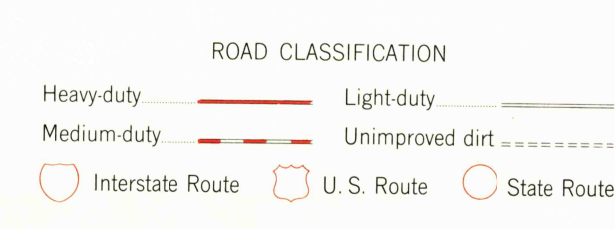
1000-meter Universal Transverse Mercator grid ticks,
zone 14, shown in blue

Red tint indicates areas in which only landmark buildings are shown
Fine red dashed lines indicate selected fence and field lines where
generally visible on aerial photographs. This information is unchecked

Revisions shown in purple compiled from aerial photographs
taken 1971 and 1976. This information not field checked



THIS MAP COMPLIES WITH NATIONAL MAP ACCURACY STANDARDS
FOR SALE BY U. S. GEOLOGICAL SURVEY, DENVER, COLORADO 80225, OR RESTON, VIRGINIA 22092
AND BY THE IOWA GEOLOGICAL SURVEY, IOWA CITY, IOWA 52240
A FOLDER DESCRIBING TOPOGRAPHIC MAPS AND SYMBOLS IS AVAILABLE ON REQUEST



SIoux CITY SOUTH, IOWA-NEBR.-S. DAK.
42096-D4-TF-024

1963
PHOTOREVISED 1971 AND 1976
DMA 6768 IV NW-SERIES V875

USGS MND HISTORICAL MAP
OCT 11 1989
PCED FILE COPY