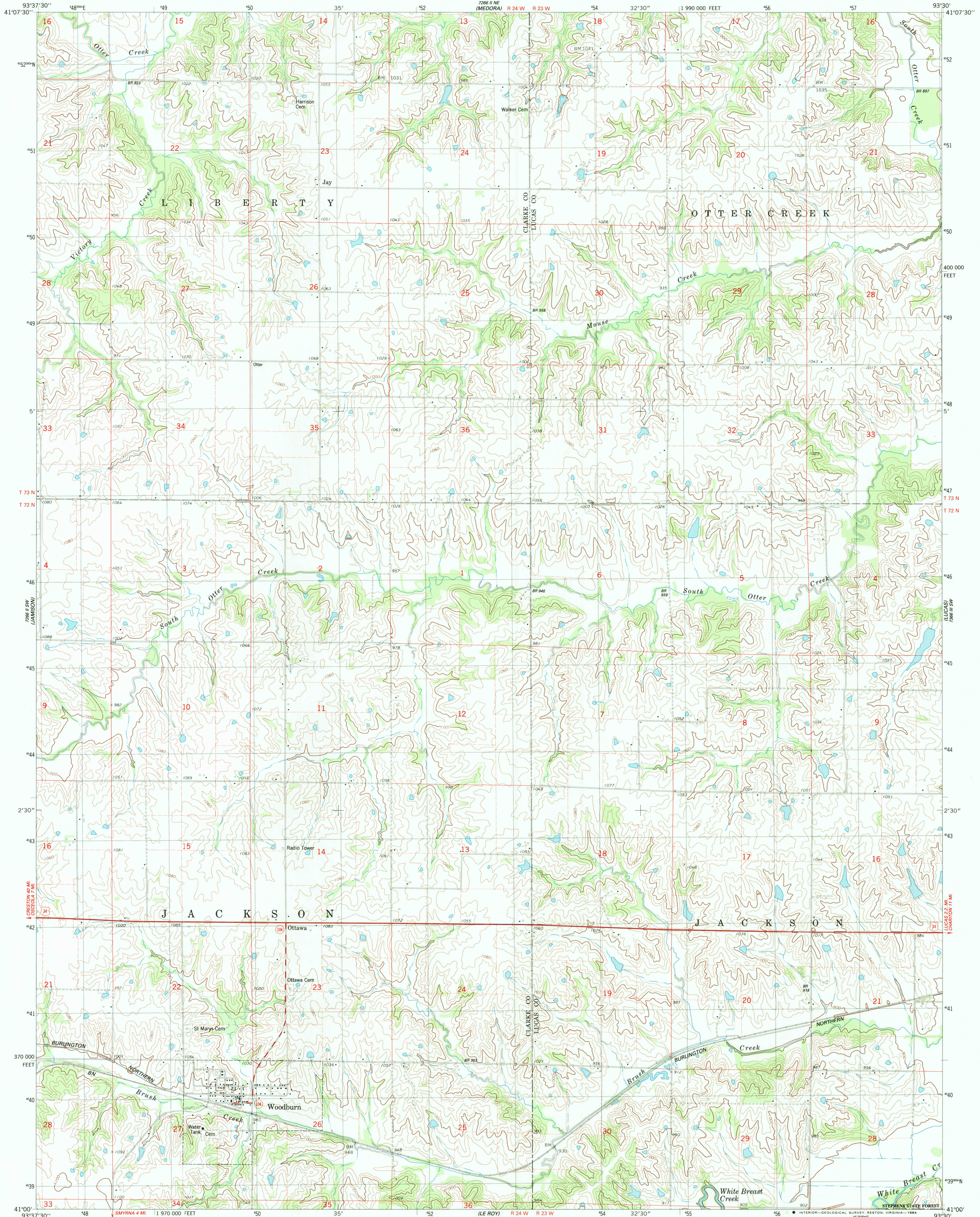


UNITED STATES  
DEPARTMENT OF THE INTERIOR  
GEOLOGICAL SURVEY

WOODBURN QUADRANGLE  
IOWA  
7.5 MINUTE SERIES (TOPOGRAPHIC)  
SE/4 NEW VIRGINIA 15' QUADRANGLE



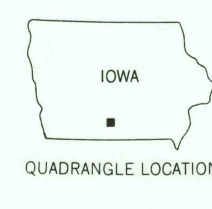
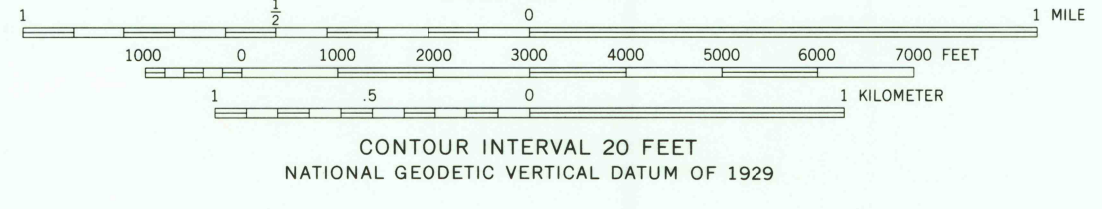
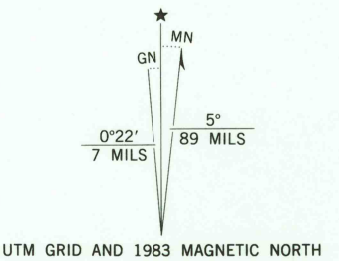
Mapped, edited and published by the Geological Survey  
Control by USGS and NOS/NOAA

Topography by photogrammetric methods from aerial photographs  
taken 1978. Field checked 1980. Map edited 1983

Projection and 10,000-foot grid ticks: Iowa coordinate  
system, south zone (Lambert conformal conic)  
1000-meter Universal Transverse Mercator grid, zone 15  
1927 North American Datum

To place on the predicted North American Datum 1983,  
move the projection lines 3 meters north and  
18 meters east as shown by dashed corner ticks

There may be private inholdings within the boundaries of  
the National or State reservations shown on this map  
Fine red dashed lines indicate selected fence and field lines where  
generally visible on aerial photographs. This information is unchecked



ROAD CLASSIFICATION	
Primary highway, hard surface	Light-duty road, hard or improved surface
Secondary highway, hard surface	Unimproved road
Interstate Route	U. S. Route
	State Route

WOODBURN, IOWA  
SE/4 NEW VIRGINIA 15' QUADRANGLE  
N4100-W9330/7.5

1983

DMA 7266 II SE-SERIES V876