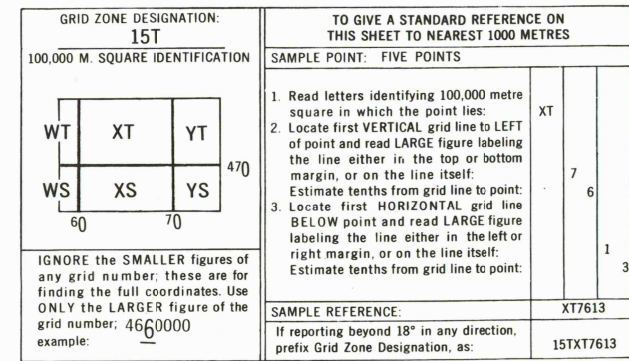

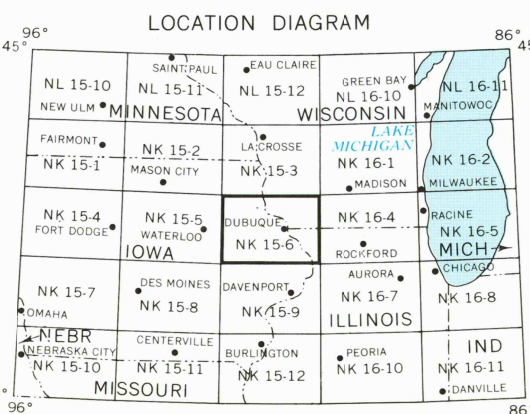
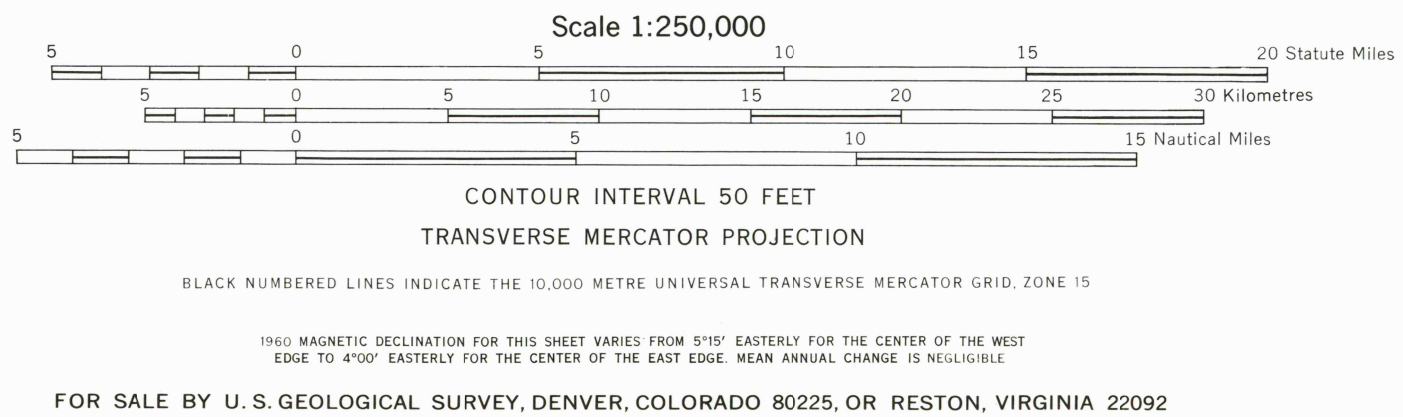
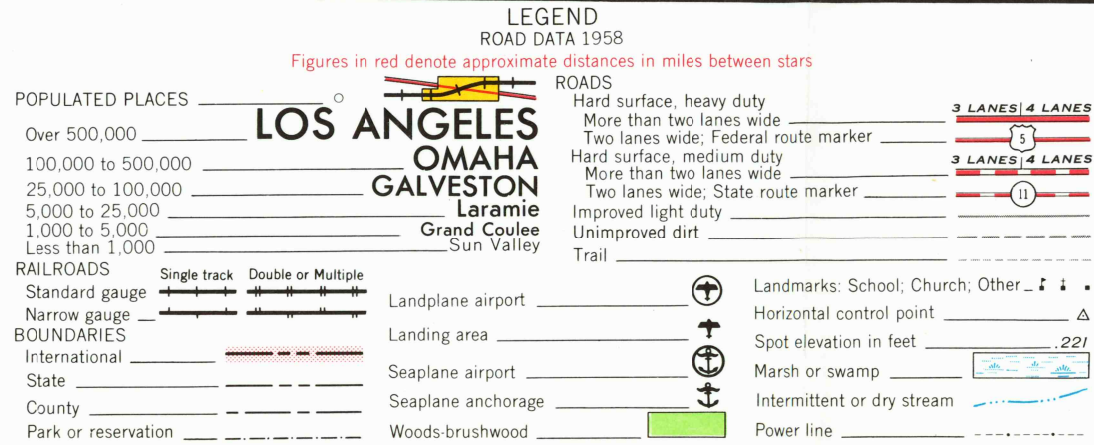


V502, EDITION 2

Prepared by the Army Map Service (HYSX), Corps of Engineers, U.S. Army, Washington, D. C. Compiled in 1959 by photogrammetric methods and from: United States Quadrangles, 1:24,000, USGS, 1952; Planimetric detail revised by photogrammetric methods. Horizontal and vertical control by US&GS, USGS and CE. Photography field annotated, 1958.

100,000-foot grids based on Iowa coordinate system, north zone, Wisconsin coordinate system, south zone and Illinois coordinate system, west zone



TOWNSHIP OR RANGE LINE
LAND GRANT BOUNDARY
Historical File
Topographic Division

STOCK NO. V502NK156**02

OCT 20 1957