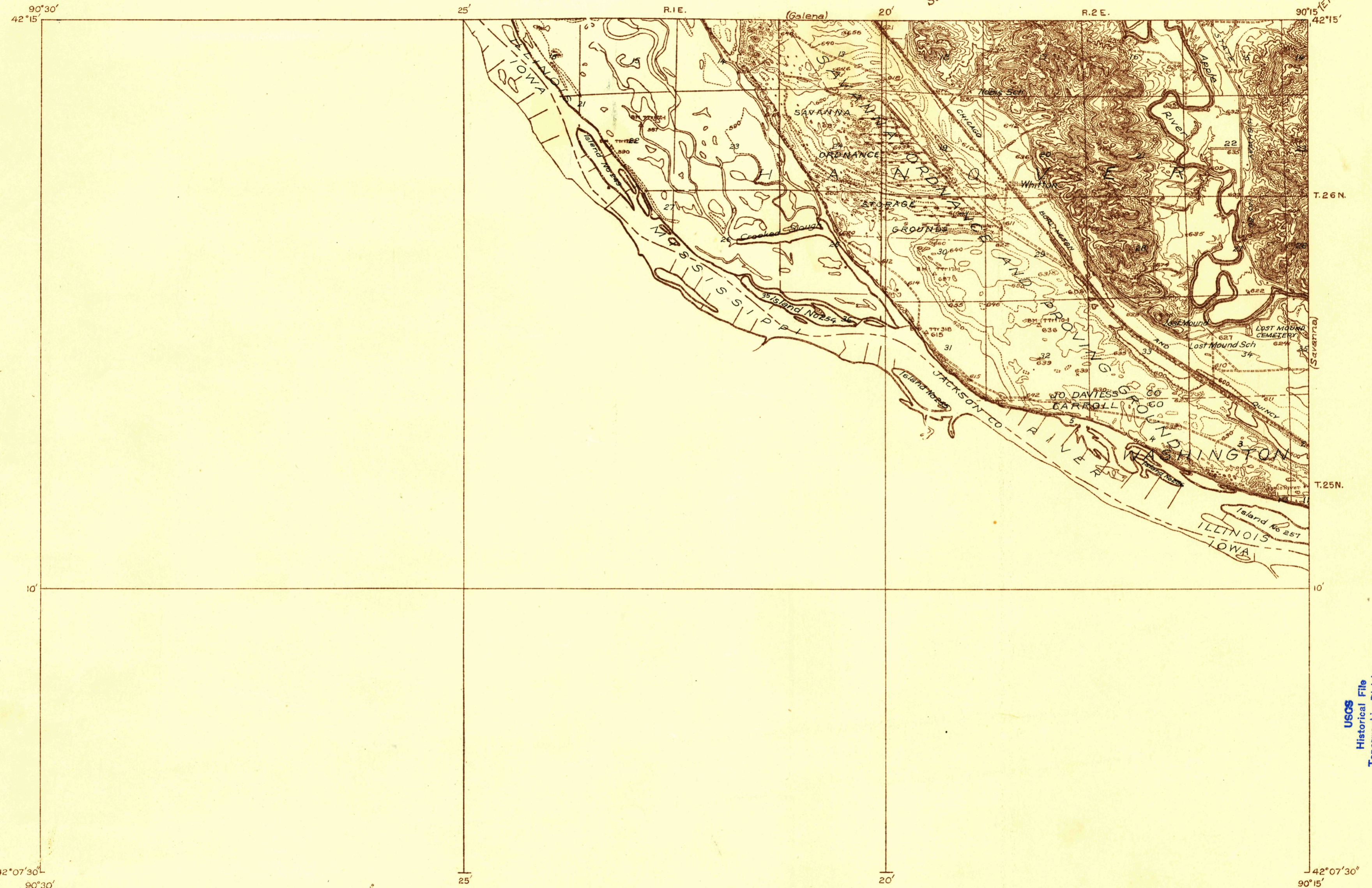


DEPARTMENT OF THE INTERIOR
U. S. GEOLOGICAL SURVEY

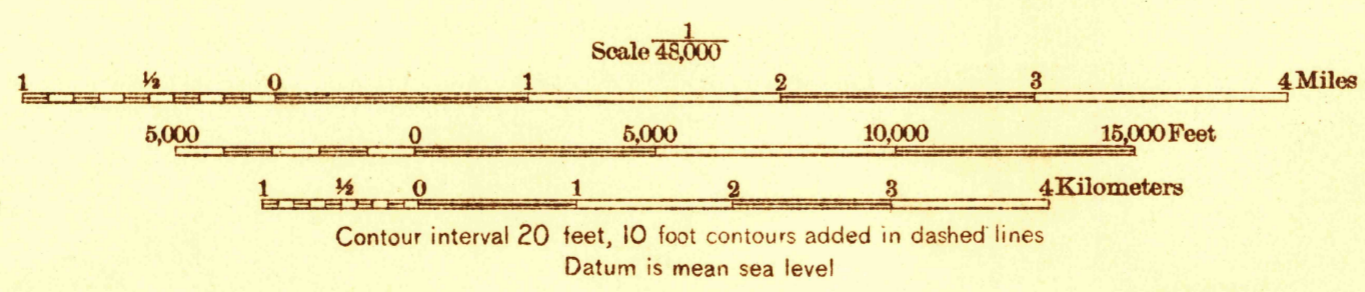
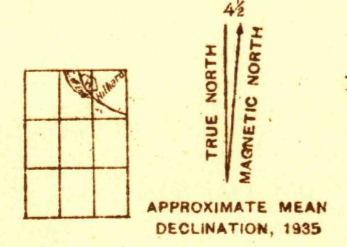
STATE OF ILLINOIS
HENRY HORNER, GOVERNOR
DEPARTMENT OF REGISTRATION AND EDUCATION
JOHN J. HALLIHAN, DIRECTOR
GEOLOGICAL SURVEY DIVISION, M. M. LEIGHTON, CHIEF, URBANA, ILLINOIS

IOWA - ILLINOIS
MILES QUADRANGLE

Advance sheet.
Subject to correction.



Glenn S. Smith, Division Engineer
Topography by J.C. Hilliard, R.V. Henderson and
Corps of Engineers, U. S. Army
Control by U. S. Geological Survey and
Mississippi River Commission
Surveyed in 1935



Polyconic projection. 1927 North American datum

USGS
Historical File
Topographic Division

MILES, IA-ILL.