

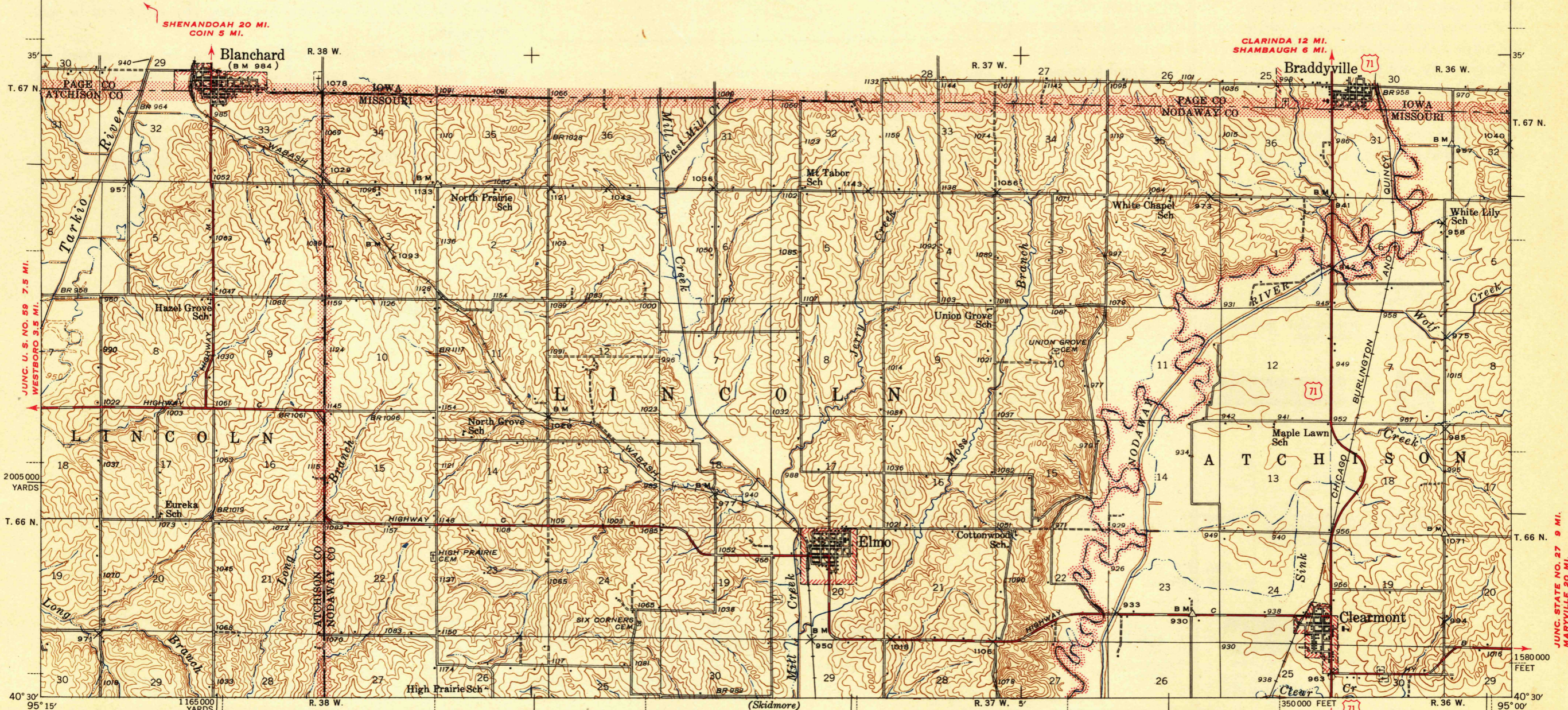
95° 15' 300000 FEET 10' 5' 95° 00' 40' 45'

1660000  
FEET

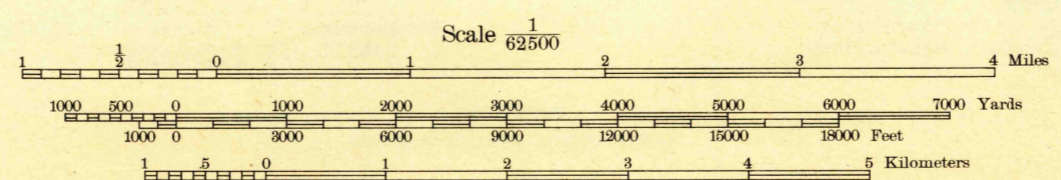
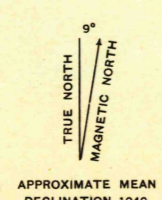
UNSURVEYED AREA

(Farragut)

(New Market)



Topography by C. C. Juhre and Lee B. Walker  
Surveyed in 1940



Contour interval 20 feet  
10 foot contours added in dashed lines  
Datum is mean sea level

Burlington Junction 6 mi.  
St. Joseph (Civic Center) 80 mi.  
Polyconic projection. 1927 North American datum  
5000 yard grid based on U. S. zone system, D  
10000 foot grid based on Missouri (West)  
rectangular coordinate system

ROUTES USUALLY TRAVELED  
HARD IMPERVIOUS SURFACES  
OTHER SURFACE IMPROVEMENTS  
U. S. ROUTE 1943 STATE ROUTE

COIN, IOWA-MO.  
Edition of 1943  
N4030-W9500/15

Beloit College Libraries  
B-431, Wisconsin 53511