
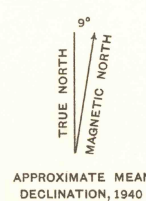


7.5 MI. TO U.S. 89  
WESTBROOK 3.5 MI.

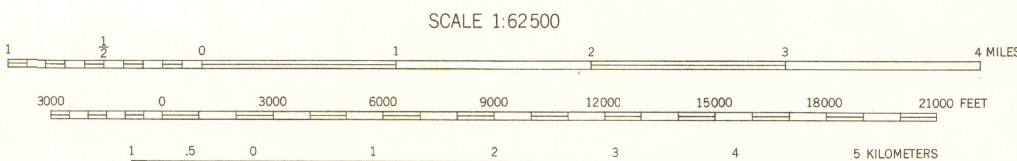


8 MI. TO MO. 27  
MARYVILLE 20 MI.

Topography by C. C. Juhre and Lee B. Walker  
Surveyed in 1940



APPROXIMATE MEAN  
DECLINATION, 1940



Contour interval 20 feet  
10 foot contours added in dashed lines  
Datum is mean sea level

ROAD CLASSIFICATION  
Heavy-duty ——— 4 LANE 6 LANE Light-duty ———  
Medium-duty - - - 4 LANE 6 LANE Unimproved dirt =====  
U. S. Route State Route

COIN, IOWA-MO.  
N4030-W9500/15  
1940

FOR SALE BY U. S. GEOLOGICAL SURVEY, FEDERAL CENTER, DENVER, COLORADO OR WASHINGTON 25, D. C.  
THE IOWA GEOLOGICAL SURVEY, IOWA CITY, IOWA  
AND BY THE MISSOURI GEOLOGICAL SURVEY, ROLLA, MISSOURI  
A FOLDER DESCRIBING TOPOGRAPHIC MAPS AND SYMBOLS IS AVAILABLE ON REQUEST