

UNITED STATES
DEPARTMENT OF THE INTERIOR
GEOLOGICAL SURVEY

STATE OF ILLINOIS
DWIGHT H. GREEN GOVERNOR
DEPARTMENT OF REGISTRATION AND EDUCATION
JOHN J. HALLIHAN, DIRECTOR
GEOLOGICAL SURVEY DIVISION, M. M. LEIGHTON, CHIEF, URBANA, ILLINOIS

U. S. G. S.
FILE COPY
Inspection and Filing

IOWA-ILLINOIS
MILES QUADRANGLE

90°30' 42" W
203000 FEET

25'

R. 1 E. (Galena)

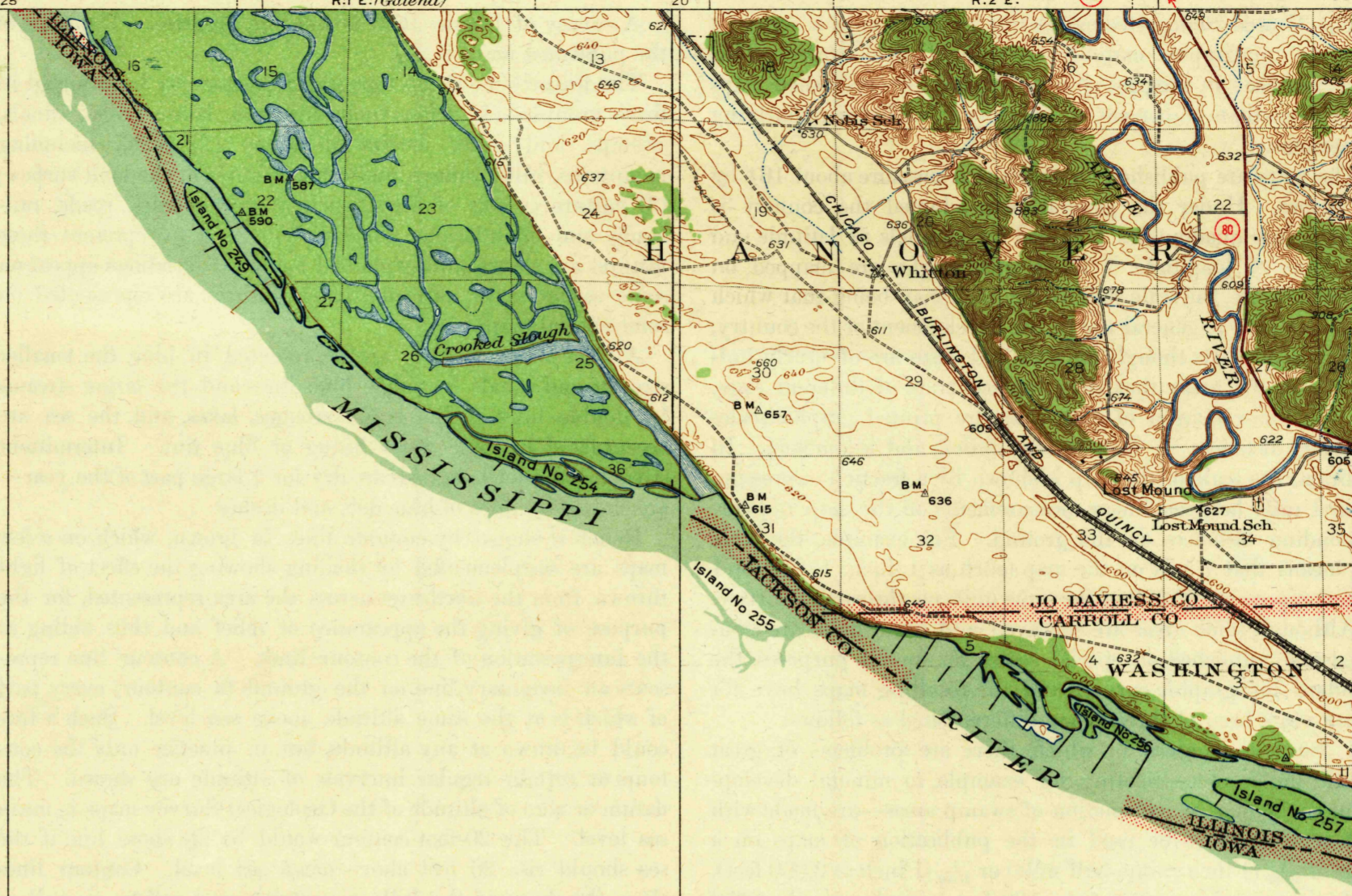
20'

R. 2 E.

90°15' 42" W

203000 FEET

15 Miles



UNSURVEYED AREA

2185000 YARDS

1950000 FEET

4200' 90°30' 42" W
1865000 YARDS

25'


(Contour 125000)

20'


470000 FEET

90°15' 42" W

Topography by J.C. Hilliard, R.V. Henderson and
Corps of Engineers, U.S. Army
Surveyed in 1935



APPROXIMATE MEAN
DECLINATION, 1935



Contour interval 20 feet
Datum is mean sea level

Polyconic projection, 1927 North American datum
5000 yard grid based on U.S. zone system, C
10000 foot grid based on Illinois (West)
rectangular coordinate system

ROUTES USUALLY TRAVELED

HARD IMPERVIOUS SURFACES
OTHER SURFACE IMPROVEMENTS
1940

MILES, IOWA-ILL.
Edition of 1941

2 U. S. ROUTE
3 STATE ROUTE

14200-W9015/15

FEB 26 1942 450

USGS
Historical File
Topographic Division
Inspection and Filing
FILE COPY